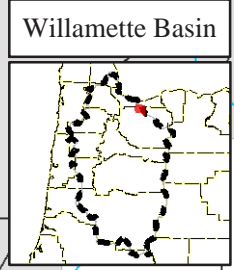





R3E

R4E

# Sandy-Boring Ground Water Limited Area



-  Basin Boundary
-  GW Limited Area
-  Deep Aquifer

T1S

T2S

T1S

T2S



R3E

R4E

