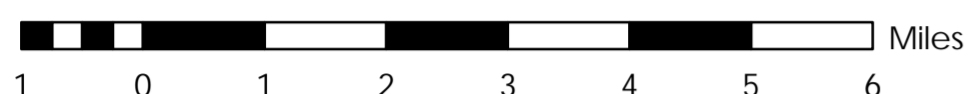
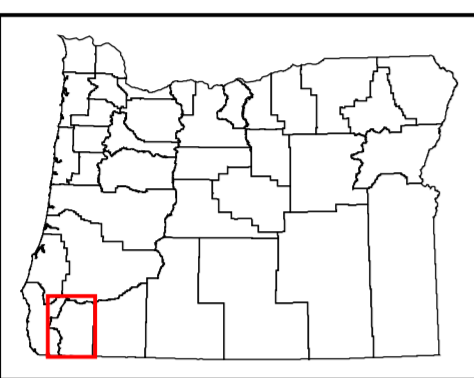



Oregon Water Resources Department WATERMASTER DISTRICT 14

1:100,000
1 inch equals 1.6 miles



OREGON LAMBERT PROJECTION (EPSG #2992)



Disclaimer
This product is for informational purposes and may not have been prepared for, or be suitable for legal, engineering, or surveying purposes. Users of this information should review or consult the primary data and information sources to ascertain the usability of the information.

Contact Information
The map is produced by the Oregon Water Resources Department from digital data. Any errors or corrections to the data should be directed to the Geographic Information Systems section. The GIS section welcomes any comments, or requests for this map by calling 503-986-0900.

Mailing address:
725 Summer St. NE, Suite A
Salem, OR 97301-1271

