



Oregon Water Resources Department Notice of Exempt Reservoir

For reservoirs built before January 1, 1995, that:

- Store less than 9.2 acre-feet of water, or
- Have a dam less than 10 feet high.

The deadline for submitting a Notice of Exempt Reservoir is January 31, 1997.

RECEIVED
JAN 27 1997
WATER RESOURCES DEPT.
SALEM, OREGON

Landowner: Eagle Point Golf Club, L.L.C.

Authorized Agent: Day Last name First name MI
David MI

Address: 100 Eagle Point Drive

Eagle Point City OR State 97524 Zip

Phone: (541) 826-8225

FAX: (541) 826-8170 Home Work E-Mail Address: epgolf@moriah.com

A. County of use: Jackson B. River basin (see reverse): Rogue

C. Legal description of reservoir location:

Township	Range	Section	Quarter/Quarter	Tax Lot #
36S.	1W.	10	NW 1/4 NE 1/4	36 1W 10-304

Reconstruct August, 1994

D. Name, if any, of reservoir: "A" E. Reservoir in existence since: / / 84
Big Butte Creek (EPID) MM DD YY

F. Source of water: Little Butte Creek which flows into Rogue River
Name of river or creek Name of river or creek

G. Maximum height of dam: 0 feet.

H. Quantity of water stored in reservoir at maximum capacity (see reverse): 15 acre-feet.

I. Water stored in reservoir is used for (see reverse): irrigation (Golf Course)

J. Rate and area of use—Refer to chart on the back of this form. For each type of water use listed in Item I, show the quantity of water used and, if applicable, the number of acres on which water is used.

BEFORE YOU SIGN AND SUBMIT THIS APPLICATION . . . HAVE YOU:

Answered each question on this form as completely as possible?

Attached a legible map showing township, section, range, quarter-quarter & tax lot number?

By my signature below, I swear that all statements made and information provided in this application are true to the best of my knowledge.

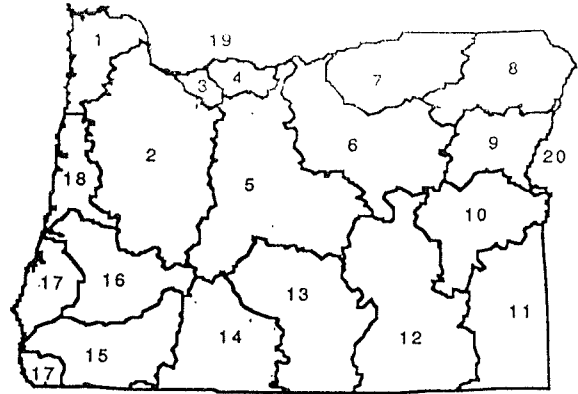
[Signature] / Agent David Day General Manager 1-20-97
(Signature of Landowner/Agent) (Printed name and title) (Date)

For Department Use [Stamp] File # [Stamp] Date received [Stamp] 10-95

This Notice of Exempt Reservoir should be mailed directly to: Water Resources Department, Commerce Building, 158 12th Street NE, Salem, OR 97310-0210.

Oregon's major river basins:

- | | | |
|---------------|-----------------|--------------|
| 1-North Coast | 8-Grande Ronde | 15-Rogue |
| 2-Willamette | 9-Powder | 16.Umpqua |
| 3-Sandy | 10-Malheur | 17-S. Coast |
| 4-Hood | 11-Owyhee | 18-Mid Coast |
| 5-Deschutes | 12-Malheur L. | 19-Columbia |
| 6-John Day | 13-Goose/Summer | 20-Snake |
| 7-Umatilla | 14-Klamath | |



One acre-foot is the volume of water that would cover one acre with one foot of water. To find out how much water your pond stores, multiply the surface area by the average depth. This will give you a rough estimate of cubic feet. One acre-foot equals 43,560 cubic feet. You can submit a Notice of Exempt Reservoir if your pond stores less than 400,752 cubic feet (43,560 X 92).

Rate and Area of Use

cfs-cubic feet per second gpm-gallons per minute

Agriculture, Land Management

Gen. Agriculture	cfs/gpm	# acres	Cranberry	cfs/gpm	# acres
Irrigation	cfs/gpm	# acres	Nursery Operatn.	cfs/gpm	# acres
Stockwater	cfs/gpm	# acres	Temp. Control	cfs/gpm	# acres
Aquatic Life	cfs/gpm	# acres	Forest/Range Mgt.	cfs/gpm	# acres
Other:	cfs/gpm	# acres	Other:	cfs/gpm	# acres

Industrial/Commercial Uses

Industrial	cfs/gpm	_____	Commercial	cfs/gpm	_____
Fire Protection	cfs/gpm	_____	Mining	cfs/gpm	_____
Power Dev.	cfs/gpm	_____	Other:	cfs/gpm	_____

Drinking Water Supply

Human Consumption	cfs/gpm	_____	Domestic	cfs/gpm	_____
Domestic	cfs/gpm	_____	Other:	cfs/gpm	_____
Expanded	cfs/gpm	_____			

Community Water Supply

Municipal	cfs/gpm	_____	Quasi-Municipal	cfs/gpm	_____
Group Domestic	cfs/gpm	_____	Storm Water Mgt	cfs/gpm	_____
Other:	cfs/gpm	_____	Other:	cfs/gpm	_____

Environmental Benefits

Pollution Abatement	cfs/gpm	_____	Recreation	cfs/gpm	_____
Wetland Enhancement	cfs/gpm	_____	Wildlife	cfs/gpm	_____
Other:	cfs/gpm	_____	Other:	cfs/gpm	_____



Oregon Water Resources Department Notice of Exempt Reservoir

For reservoirs built before January 1, 1995, that:

- Store less than 9.2 acre-feet of water, or
- Have a dam less than 10 feet high.

The deadline for submitting a Notice of Exempt Reservoir is January 31, 1997.

RECEIVED
JAN 27 1997
WATER RESOURCES DEPT.
SALEM, OREGON

Landowner: Eagle Point Golf Club, L.L.C.

Authorized Agent: Day David MI

Address: 100 Eagle Point Drive MI

Eagle Point OR 97524

Phone: City State Zip
(541) 826-8225

FAX: Home Work
(541) 826-8170 E-Mail Address: epgolf@moriah.com

A. County of use: Jackson B. River basin (see reverse): Rogue

C. Legal description of reservoir location:

Township	Range	Section	Quarter/Quarter	Tax Lot #
36S.	1W	10	NW 1/4 NE 1/4	36 1W 10-304

D. Name, if any, of reservoir: "B" E. Reservoir in existence since: 08 / / 94

F. Source of water: Big Butte Creek (EPID) which flows into Rogue River
Name of river or creek Name of river or creek

G. Maximum height of dam: 0 feet.

H. Quantity of water stored in reservoir at maximum capacity (see reverse): 8.7 acre-feet.

I. Water stored in reservoir is used for (see reverse): aesthetics

J. Rate and area of use—Refer to chart on the back of this form. For each type of water use listed in Item I., show the quantity of water used and, if applicable, the number of acres on which water is used.

BEFORE YOU SIGN AND SUBMIT THIS APPLICATION... HAVE YOU:

Answered each question on this form as completely as possible?

Attached a legible map showing township, section, range, quarter-quarter & tax lot number?

By my signature below, I swear that all statements made and information provided in this application are true to the best of my knowledge.

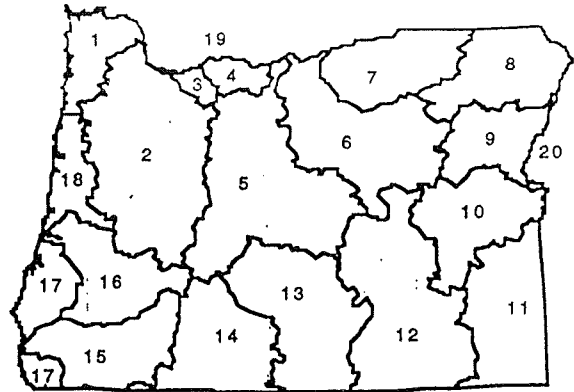
Day / Agent (Signature of Landowner/Agent) David Day General Manager (Printed name and title) 1-20-97 (Date)

For Department Use	File # <u>20-40</u>	Date received	10-95
--------------------	---------------------	---------------	-------

This Notice of Exempt Reservoir should be mailed directly to: Water Resources Department, Commerce Building, 158 12th Street NE, Salem, OR 97310-0210.

Oregon's major river basins:

- | | | |
|---------------|-----------------|--------------|
| 1-North Coast | 8-Grande Ronde | 15-Rogue |
| 2-Willamette | 9-Powder | 16. Umpqua |
| 3-Sandy | 10-Malheur | 17-S. Coast |
| 4-Hood | 11-Owyhee | 18-Mid Coast |
| 5-Deschutes | 12-Malheur L. | 19-Columbia |
| 6-John Day | 13-Goose/Summer | 20-Snake |
| 7-Umatilla | 14-Klamath | |



One acre-foot is the volume of water that would cover one acre with one foot of water. To find out how much water your pond stores, multiply the surface area by the average depth. This will give you a rough estimate of cubic feet. One acre-foot equals 43,560 cubic feet. You can submit a Notice of Exempt Reservoir if your pond stores less than 400,752 cubic feet (43,560 X 92).

Rate and Area of Use

cfs-cubic feet per second gpm-gallons per minute

Agriculture, Land Management

Gen. Agriculture	cfs/gpm	# acres	Cranberry	cfs/gpm	# acres
Irrigation	cfs/gpm	# acres	Nursery Operatn.	cfs/gpm	# acres
Stockwater	cfs/gpm	# acres	Temp. Control	cfs/gpm	# acres
Aquatic Life	cfs/gpm	# acres	Forest/Range Mgt	cfs/gpm	# acres
Other:	cfs/gpm	# acres	Other:	cfs/gpm	# acres

Industrial/Commercial Uses

Industrial	cfs/gpm	_____	Commercial	cfs/gpm	_____
Fire Protection	cfs/gpm	_____	Mining	cfs/gpm	_____
Power Dev.	cfs/gpm	_____	Other:	cfs/gpm	_____

Drinking Water Supply

Human Consumption	cfs/gpm	_____	Domestic	cfs/gpm	_____
Domestic	cfs/gpm	_____	Other:	cfs/gpm	_____
Expanded	cfs/gpm	_____			

Community Water Supply

Municipal	cfs/gpm	_____	Quasi-Municipal	cfs/gpm	_____
Group Domestic	cfs/gpm	_____	Storm Water Mgt	cfs/gpm	_____
Other:	cfs/gpm	_____	Other:	cfs/gpm	_____

Environmental Benefits

Pollution Abatement	cfs/gpm	_____	Recreation	cfs/gpm	<u>0.62</u>
Wetland Enhancement	cfs/gpm	_____	Wildlife	cfs/gpm	_____
Other:	cfs/gpm	_____	Other:	cfs/gpm	_____



Oregon Water Resources Department Notice of Exempt Reservoir

For reservoirs built before January 1, 1995, that:

- Store less than 9.2 acre-feet of water, or
- Have a dam less than 10 feet high.

The deadline for submitting a Notice of Exempt Reservoir is January 31, 1997.

RECEIVED

JAN 27 1997

WATER RESOURCES DEPT.
SALEM, OREGON

Landowner: Eagle Point Golf Club, L.L.C.

Authorized Agent: Day Last name First name MI
David

Address: 100 Eagle Point Drive Last name First name MI

Eagle Point OR 97524
City State Zip

Phone: (541) 826-8225 Home Work

FAX: (541) 826-8170 E-Mail Address: epgolf@moriah.com

A. County of use: Jackson B. River basin (see reverse): Rogue

C. Legal description of reservoir location:

Township	Range	Section	Quarter/Quarter	Tax Lot #
36S.	1W.	10	NE 1/4 NE 1/4	36 1W 10-304

D. Name, if any, of reservoir: "C" E. Reservoir in existence since: 08 / / 94 MM DD YY

F. Source of water: Big Butte Creek (EPID) which flows into Rogue River
Name of river or creek Name of river or creek

G. Maximum height of dam: 0 feet.

H. Quantity of water stored in reservoir at maximum capacity (see reverse): 12 acre-feet.

I. Water stored in reservoir is used for (see reverse): aesthetics

J. Rate and area of use—Refer to chart on the back of this form. For each type of water use listed in Item I, show the quantity of water used and, if applicable, the number of acres on which water is used.

BEFORE YOU SIGN AND SUBMIT THIS APPLICATION . . . HAVE YOU:

Answered each question on this form as completely as possible?

Attached a legible map showing township, section, range, quarter-quarter & tax lot number?

By my signature below, I swear that all statements made and information provided in this application are true to the best of my knowledge.

Day/Agent (Signature of Landowner/Agent) David Day General Manager (Printed name and title) 1-20-97 (Date)

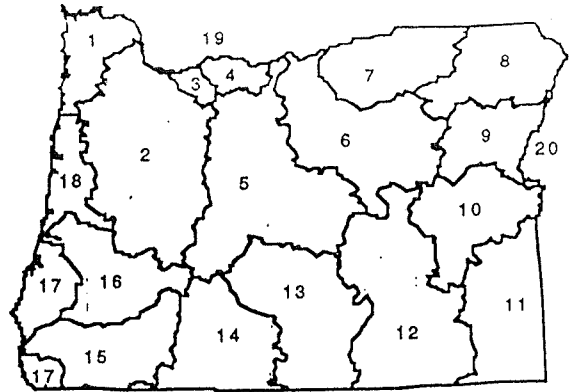
For Department Use

File # _____ Date received _____

This Notice of Exempt Reservoir should be mailed directly to: Water Resources Department, Commerce Building, 158 12th Street NE, Salem, OR 97310-0210.

Oregon's major river basins:

- 1-North Coast 8-Grande Ronde 15-Rogue
- 2-Willamette 9-Powder 16-Umpqua
- 3-Sandy 10-Malheur 17-S. Coast
- 4-Hood 11-Owyhee 18-Mid Coast
- 5-Deschutes 12-Malheur L. 19-Columbia
- 6-John Day 13-Goose/Summer 20-Snake
- 7-Umatilla 14-Klamath



One acre-foot is the volume of water that would cover one acre with one foot of water. To find out how much water your pond stores, multiply the surface area by the average depth. This will give you a rough estimate of cubic feet. One acre-foot equals 43,560 cubic feet. You can submit a Notice of Exempt Reservoir if your pond stores less than 400,752 cubic feet (43,560 x 92).

Rate and Area of Use

cfs-cubic feet per second gpm-gallons per minute

Agriculture, Land Management			
Gen. Agriculture	cfs/gpm	# acres	
Irrigation	cfs/gpm	# acres	
Stockwater	cfs/gpm	# acres	
Aquatic Life	cfs/gpm	# acres	
Other:	cfs/gpm	# acres	
Cranberry	cfs/gpm	# acres	
Nursery Operatn.	cfs/gpm	# acres	
Temp. Control	cfs/gpm	# acres	
Forest/Range Mgt	cfs/gpm	# acres	
Other:	cfs/gpm	# acres	

Industrial/Commercial Uses			
Industrial	cfs/gpm	_____	Commercial cfs/gpm _____
Fire Protection	cfs/gpm	_____	Mining cfs/gpm _____
Power Dev.	cfs/gpm	_____	Other: cfs/gpm _____

Drinking Water Supply			
Human Consumption	cfs/gpm	_____	Domestic cfs/gpm _____
Domestic Expanded	cfs/gpm	_____	Other: cfs/gpm _____

Community Water Supply			
Municipal	cfs/gpm	_____	Quasi-Municipal cfs/gpm _____
Group Domestic	cfs/gpm	_____	Storm Water Mgt cfs/gpm _____
Other:	cfs/gpm	_____	Other: cfs/gpm _____

Environmental Benefits			
Pollution Abatement	cfs/gpm	_____	Recreation cfs/gpm ^{EPID} <u>0.62</u>
Wetland Enhancement	cfs/gpm	_____	Wildlife cfs/gpm _____
Other:	cfs/gpm	_____	Other: cfs/gpm _____



Oregon Water Resources Department Notice of Exempt Reservoir

RECEIVED

JAN 27 1997

For reservoirs built before January 1, 1995, that:

- Store less than 9.2 acre-feet of water, or
- Have a dam less than 10 feet high.

WATER RESOURCES DEPT.
SALEM, OREGON

The deadline for submitting a Notice of Exempt Reservoir is January 31, 1997.

Landowner: Eagle Point Golf Club, L.L.C.

Authorized Agent: Day Last name First name MI
David MI

Address: 100 Eagle Point Drive Last name First name MI

Eagle Point OR 97524 City State Zip

Phone: (541) 826-8225 Home Work

FAX: (541) 826-8170 E-Mail Address: epgolf@moriah.com

A. County of use: Jackson B. River basin (see reverse): Rogue

C. Legal description of reservoir location:

Township	Range	Section	Quarter/Quarter	Tax Lot #
36S.	1W.	11	NW 1/4 NW 1/4	36 1W 11-501

Existed prior to 1950 - reconstructed August 1994

D. Name, if any, of reservoir: "D" E. Reservoir in existence since: / / MM DD YY

F. Source of water: Big Butte Creek (EPID) which flows into Rogue River
Name of river or creek Name of river or creek

G. Maximum height of dam: 0 feet.

H. Quantity of water stored in reservoir at maximum capacity (see reverse): 12 acre-feet.

I. Water stored in reservoir is used for (see reverse): aesthetics

J. Rate and area of use—Refer to chart on the back of this form. For each type of water use listed in Item I, show the quantity of water used and, if applicable, the number of acres on which water is used.

BEFORE YOU SIGN AND SUBMIT THIS APPLICATION . . . HAVE YOU:

Answered each question on this form as completely as possible?

Attached a legible map showing township, section, range, quarter-quarter & tax lot number?

By my signature below, I swear that all statements made and information provided in this application are true to the best of my knowledge.

Day/Agent
(Signature of Landowner/Agent)

David Day General Manager
(Printed name and title)

1-20-97
(Date)

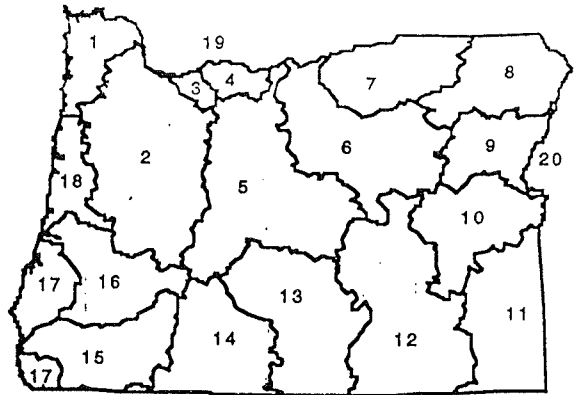
For Department Use

File # 97-60 Date received 10-95

This Notice of Exempt Reservoir should be mailed directly to: Water Resources Department, Commerce Building, 158 12th Street NE, Salem, OR 97310-0210.

Oregon's major river basins:

- | | | |
|---------------|-----------------|--------------|
| 1-North Coast | 8-Grande Ronde | 15-Rogue |
| 2-Willamette | 9-Powder | 16-Umpqua |
| 3-Sandy | 10-Malheur | 17-S. Coast |
| 4-Hood | 11-Owyhee | 18-Mid Coast |
| 5-Deschutes | 12-Malheur L. | 19-Columbia |
| 6-John Day | 13-Goose/Summer | 20-Snake |
| 7-Umatilla | 14-Klamath | |



One acre-foot is the volume of water that would cover one acre with one foot of water. To find out how much water your pond stores, multiply the surface area by the average depth. This will give you a rough estimate of cubic feet. One acre-foot equals 43,560 cubic feet. You can submit a Notice of Exempt Reservoir if your pond stores less than 400,752 cubic feet (43,560 x 9.2).

Rate and Area of Use					
cfs-cubic feet per second		gpm-gallons per minute			
Agriculture, Land Management					
Gen. Agriculture	cfs/gpm	# acres	_____		
Irrigation	cfs/gpm	# acres	_____		
Stockwater	cfs/gpm	# acres	_____		
Aquatic Life	cfs/gpm	# acres	_____		
Other:	cfs/gpm	# acres	_____		
Cranberry	cfs/gpm	# acres	_____		
Nursery Operatn.	cfs/gpm	# acres	_____		
Temp. Control	cfs/gpm	# acres	_____		
Forest/Range Mgt	cfs/gpm	# acres	_____		
Other:	cfs/gpm	# acres	_____		
Industrial/Commercial Uses					
Industrial	cfs/gpm	_____	Commercial	cfs/gpm	_____
Fire Protection	cfs/gpm	_____	Mining	cfs/gpm	_____
Power Dev.	cfs/gpm	_____	Other:	cfs/gpm	_____
Drinking Water Supply					
Human Consumption	cfs/gpm	_____	Domestic	cfs/gpm	_____
Domestic	cfs/gpm	_____	Other:	cfs/gpm	_____
Expanded	cfs/gpm	_____			
Community Water Supply					
Municipal	cfs/gpm	_____	Quasi-Municipal	cfs/gpm	_____
Group Domestic	cfs/gpm	_____	Storm Water Mgt	cfs/gpm	_____
Other:	cfs/gpm	_____	Other:	cfs/gpm	_____
Environmental Benefits					
Pollution Abatement	cfs/gpm	_____	Recreation	(cfs)/gpm	<i>EPI0</i> <i>0.62</i>
Wetland Enhancement	cfs/gpm	_____	Wildlife	cfs/gpm	_____
Other:	cfs/gpm	_____	Other:	cfs/gpm	_____