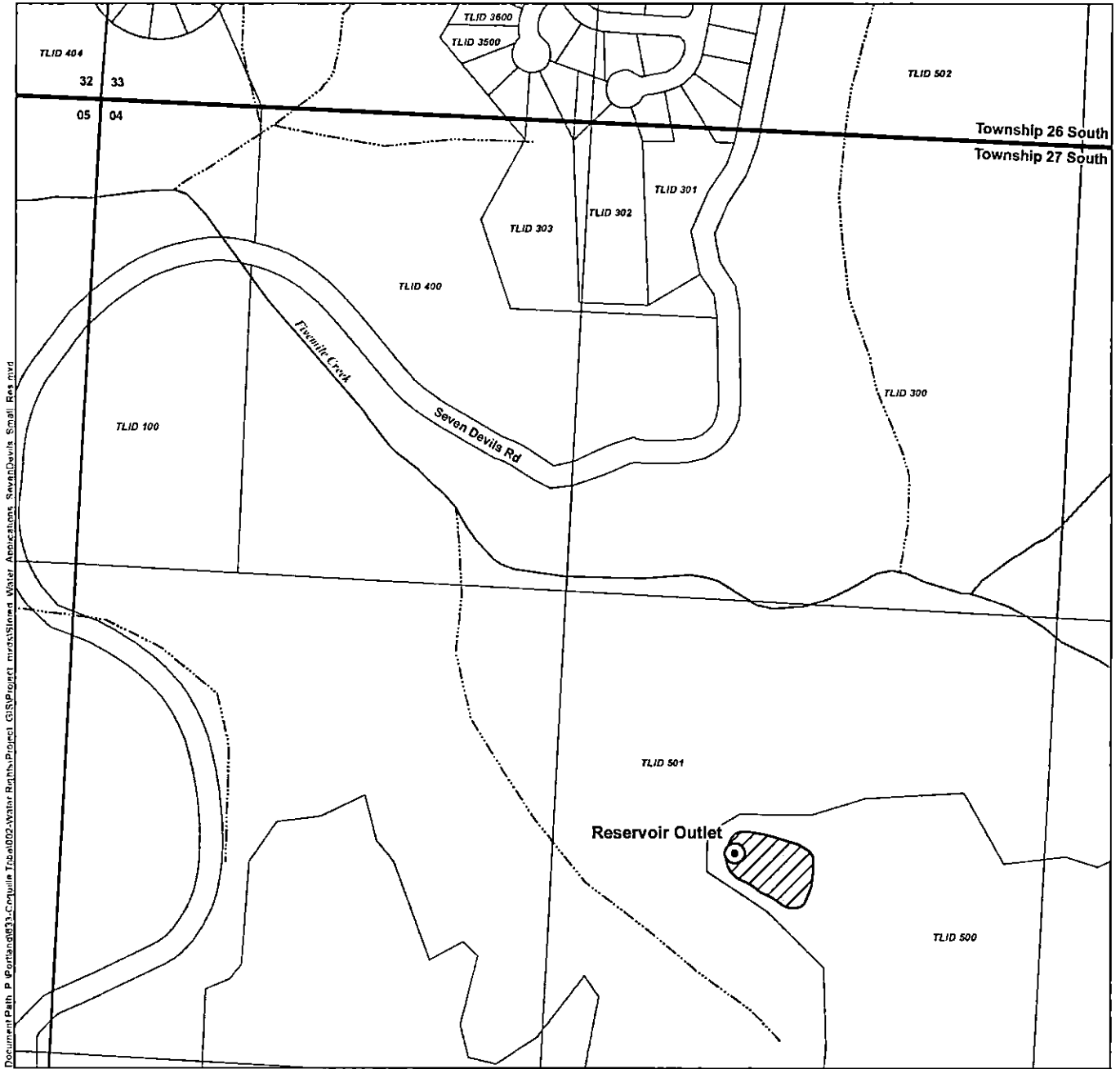








Application for a Permit to Store Water
in the Name of Coquille Indian Tribe
Township 27 South, Range 14 West, Section 4 (W.M.)



Document Path: P:\outstanding\33-Coquille Tribe\02-Water Rights\Project_GIS\Project_mxd\GIS\Project_mxd\Small_844.mxd

LEGEND

-  Reservoir Outlet
-  Proposed Place of Use (POU), 0.75 acres
-  Tax Lot
-  Watercourse, Perennial
-  Watercourse, Intermittent
-  Waterbody

LOCATION DESCRIPTION

Reservoir Outlet
 Located 1,900 feet South and 1,790 feet East from the NW corner of Section 4, Township 27 South, Range 14 West (W.M.)

DISCLAIMER
 This map was prepared for the purpose of identifying the location of a water right only and it is not intended to provide legal dimensions or location of property ownership lines.

MAP NOTES

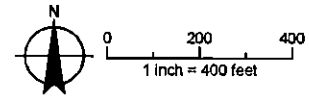
Date: April 3, 2017
 Data Sources: Air Photo 2016 NAIP

RECEIVED

OCT 23 2017

OWRD

SUPERSEDING



R- 88425