


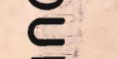
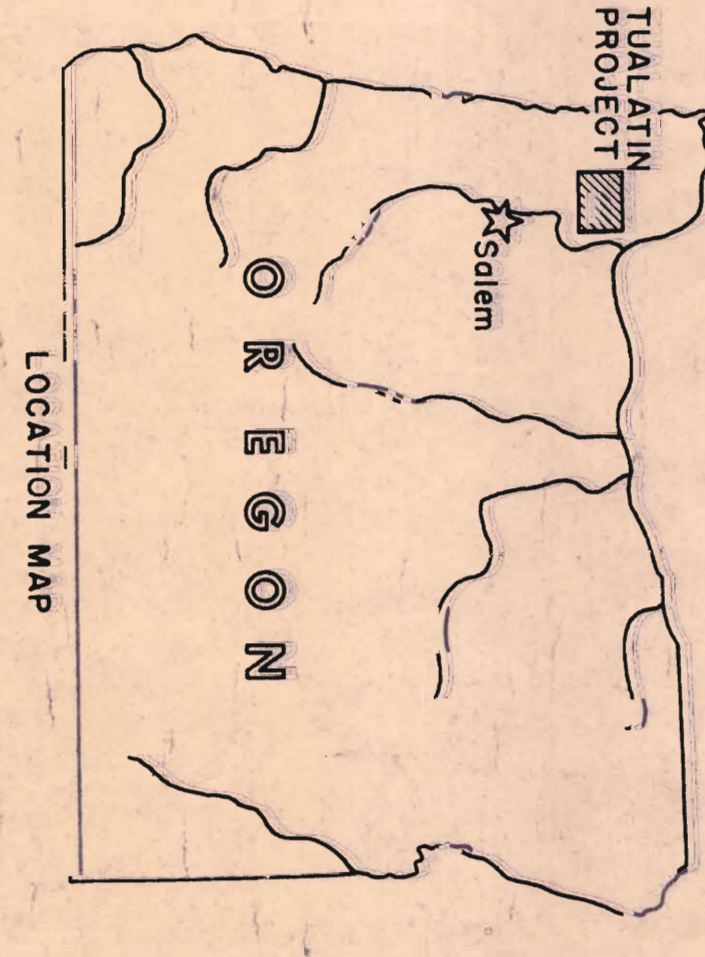
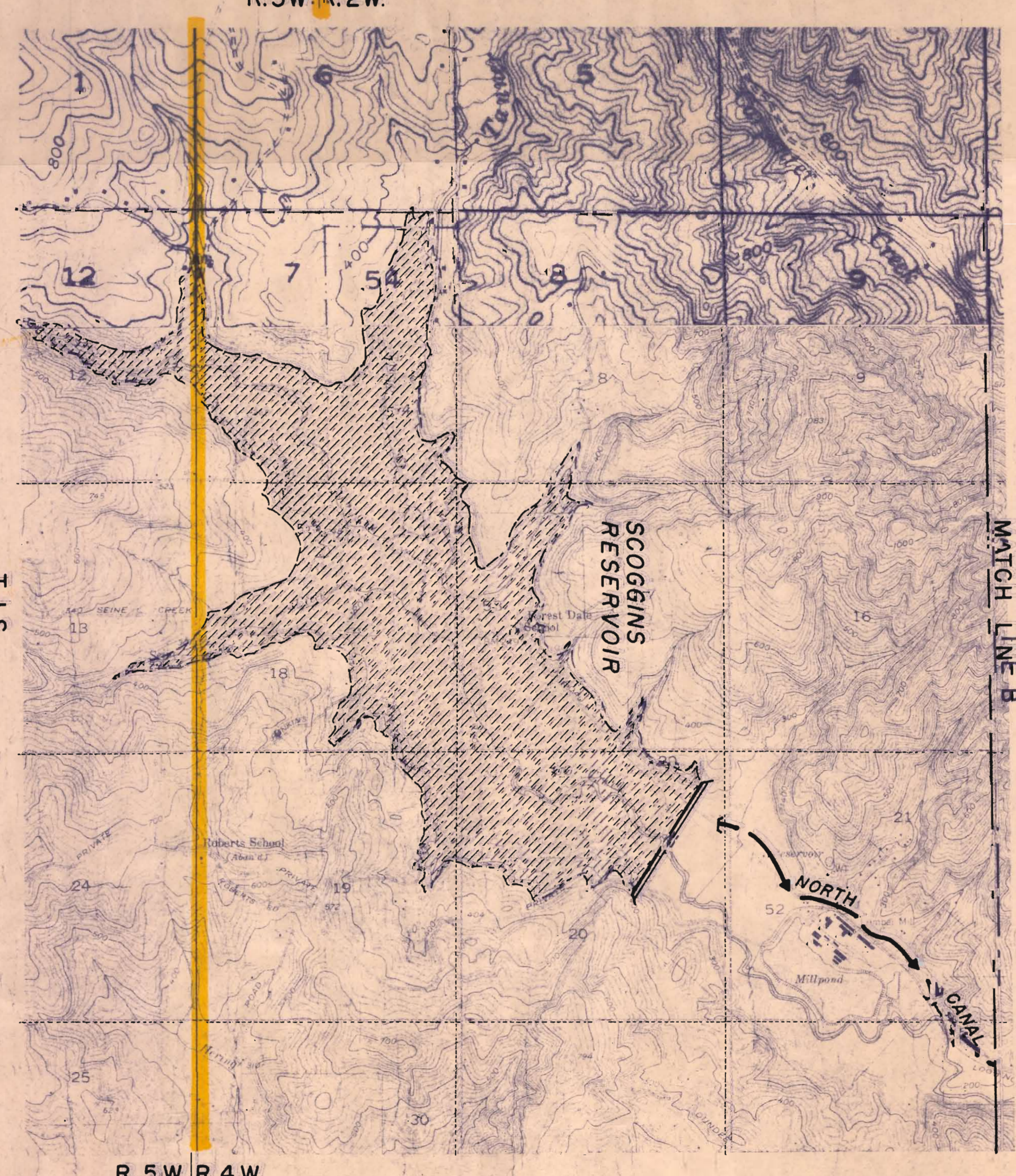
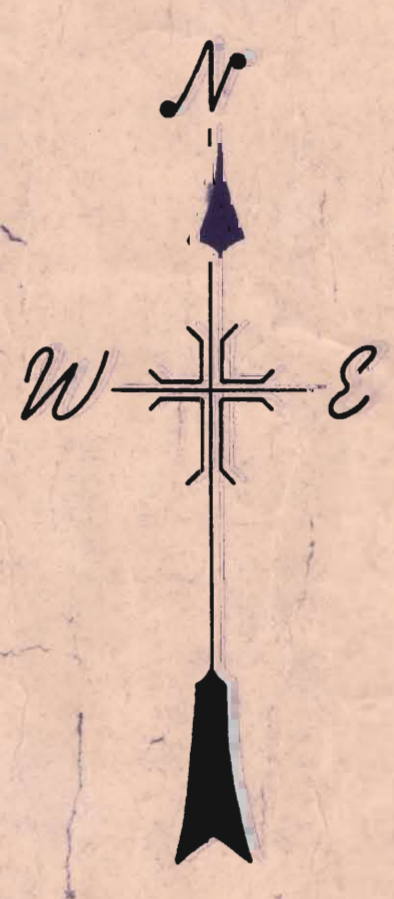
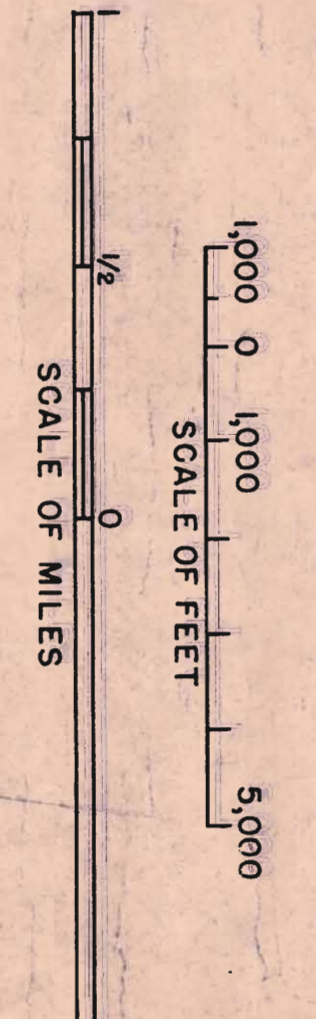


-  WATER RIGHT RECEIVING FULL SUPPLY
-  WATER RIGHT RECEIVING SUPPLEMENTAL SUPPLY
-  DRY LAND RECEIVING FULL SUPPLY
-  WATER RIGHT BOUNDARY



QUADRANGLE LOCATION KEY (1/2 IN. QUADRANGLES)
GASTON
FOREST GROVE
HILLSBORO
CORNELIUS
SCOGGINS RESERVOIR

UNITED STATES
DEPARTMENT OF THE INTERIOR
BUREAU OF RECLAMATION
TUALATIN PROJECT, OREGON