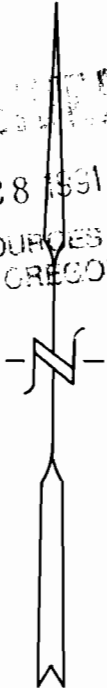
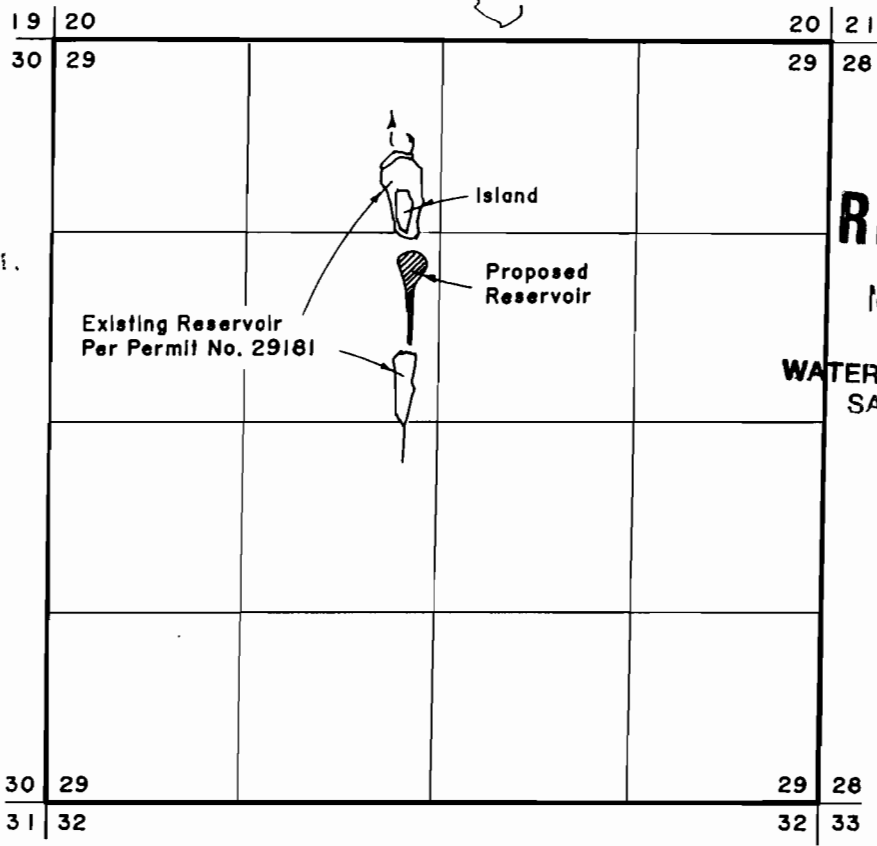


SECTION 29, T. 36 S., R. 6 W., W.M.

RECEIVED
 MAY 28 1991
 WATER RESOURCES DEPT.
 SALEM, OREGON



SCALE:
 1" = 1320'



RECEIVED

MAY 29 1991

WATER RESOURCES DEPT.
 SALEM, OREGON

THIS PLAT WAS PREPARED FOR THE PURPOSE OF IDENTIFYING THE LOCATION OF THE WATER RIGHT ONLY. THERE IS NO INTENT TO PROVIDE DIMENSIONS OR LOCATIONS OF PROPERTY OWNERSHIP LINES.


Application No. 71644
 Permit No.

PROJECT NO.
 170-91-138

DRAWING NO.
 25-8.5.11

DATE
 4-10-91

SCALE
 1" = 1320'



PLAT OF
 WATER RIGHT APPLICATION
 LOCATED IN
 NW 1/4 SECTION 29, T. 36 S., R. 6 W., W.M.
 JOSEPHINE COUNTY, OREGON

PREPARED FOR:
 MR. WILHELM KELLER
 % Prestige Homes, Agt
 P.O. Box 1130
 Grants Pass, Or. 97526

PREPARED BY:
 GARY D. WICKS, P.E., P.L.S.
 CIVIL ENGINEER & LAND SURVEYOR
 962 S.E. "N" STREET
 GRANTS PASS, OREGON 97526-3250
 TEL. 479-3436