

T. 17 S. R. 3 W. W. M.  
SECTION 14

10 11 LANE COUNTY, OREGON 11 12

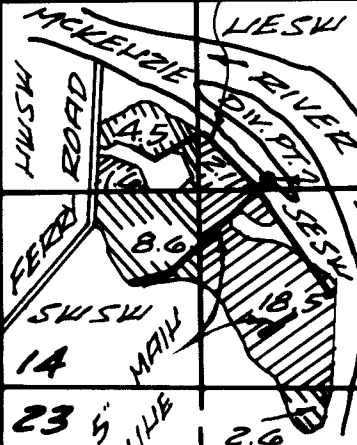
15 14 14 13

LW 1/4

LE 1/4

4" MAIN LINE

LIE COR. W.M. STEVEHS  
D.L.C. NO. 46



SE 1/4

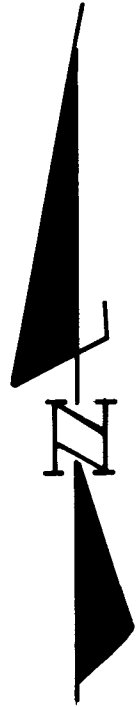
DEADMOLD

15 14 14 13  
22 23 23 24

W.M. STEVEHS  
DLC NO. 46

LW 1/4 LE 1/4

PRIORITY DATE  
MARCH 16, 1995



SCALE  
1" = 1320'

**POINT OF DIVERSION**  
940.0 NORTH ALD 1815.0  
EAST OF THE LIE COR. W.M.  
STEVEHS DLC NO. 46

THIS MAP IS FOR WATER RIGHT  
PURPOSES ONLY AND DOES NOT  
PROVIDE DATA TO LOCATE  
PROPERTY BOUNDARIES

**FINAL PROOF SURVEY**

UNDER

APPLICATION NO. S-80124 PERMIT NO. 52746

IN NAME OF

**LARRY RAY BRABHAM**


&

**BARBARA COCHRANE**

SURVEYED JANUARY 19, 1995 BY CHARLES W. GUILLE  
FIELD INSPECTION JUNE 29, 2000 " " "

SOURCE: WILLAMETTE  
BASIN PROJECT RES-  
VOIR, TRIBUTARY TO  
THE MCKENZIE  
RIVER.

**RECEIVED**



**CHARLES W. GUILLE  
& ASSOCIATES, CO.**  
Land Surveying  
52 Centennial Loop  
Eugene, OR 97401

AUG 17 2000

6/30/2001

**95-02**