

STATE OF OREGON

COUNTY OF CROOK

CERTIFICATE OF WATER RIGHT

THIS CERTIFICATE¹ ISSUED TO

BILLY L. COFFER
5600 MILL CREEK ROAD
PRINEVILLE, OREGON 97754

SUPERSEDED BY
CERT. NO. 73666

confirms the right to use the waters of MILL CREEK, a tributary of the CROOKED RIVER, for IRRIGATION of 0.9 ACRE.

This right was confirmed by decree of the Circuit Court of the State of Oregon for CROOK County. The decree is of record at Salem, in the Order Record of the WATER RESOURCES DIRECTOR, in Volume 1, at Page 449. The date of priority is 1868.

The amount of water to which this right is entitled is limited to an amount actually beneficially used and shall not exceed 0.01 CUBIC FOOT PER SECOND or its equivalent in case of rotation, measured at the point of diversion from the source.

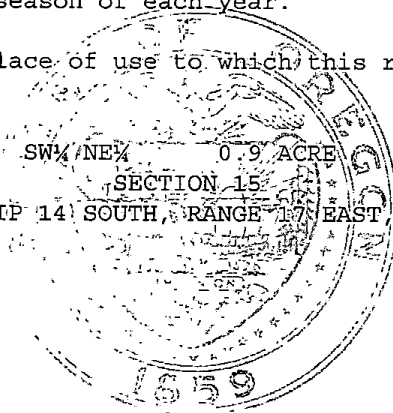
The point of diversion is located as follows:

STANTON DITCH.

The amount of water used for irrigation, together with the amount secured under any other right existing for the same lands, is limited to ONE-EIGHTIETH of one cubic foot per second per acre, or its equivalent for each acre irrigated and shall be further limited to a diversion of not to exceed 4.0 acre-feet for each acre irrigated during the irrigation season of each year.

A description of the place of use to which this right is appurtenant is as follows:

SW¹/₄/NE¹/₄ 0.9 ACRE
SECTION 15
TOWNSHIP 14 SOUTH, RANGE 17 EAST W.M.



¹This is an order in other than a contested case. This order is subject to judicial review under ORS 183.484. Any petition for judicial review must be filed within the 60 day time period specified by ORS 183.484(2).

Pursuant to ORS 536.075 and OAR 137-004-080 and OAR 690-01-005, you may either petition for judicial review or petition the Director for reconsideration of this order.


This certificate is issued in accordance with OAR 690-15-090 to confirm the water right for a non-completed change in point of diversion approved by an order of the Water Resources Director entered October 14, 1997, at Special Order Volume 51, Page 1187, approving Transfer 6660, and together with Certificates 75203, 73205, 75206, 75207, 75208, 75209, 75210, 75211, 75212, 75213, 75214, and 75215, supercede Certificate 686, State Record of Water Right Certificates.

The issuance of this superseding certificate does not confirm the status of the water right in regard to the provisions of ORS 540.610 pertaining to forfeiture or abandonment.


The right to the use of the water for the above purpose is restricted to beneficial use on the lands or place of use described and is subject to all other conditions and limitations contained in said decree.

WITNESS the signature of the Water Resources Director,
DEC 28 1999

affixed _____.



Martha O. Pagel, Director



T 8696

Recorded in State Record of Water Right Certificates numbered 76366.