

**STATE OF OREGON
COUNTY OF JACKSON
CERTIFICATE OF WATER RIGHT**

THIS CERTIFICATE ISSUED TO

**TALENT IRRIGATION DISTRICT
P.O. BOX 467
TALENT, OREGON 97540**

confirms the right to use the waters of:

EMIGRANT CREEK, a tributary of BEAR CREEK, at a rate limited to 40 CUBIC FEET PER SECOND (CFS), the point of diversion is located at the toe of Emigrant Dam being within the SESE of Section 20, Township 39 South, Range 2 East, W.M., with a priority date of MAY 23, 1912

MCDONALD CREEK, a tributary of LITTLE APPLGATE RIVER, at a rate limited to 11 CFS), the point of diversion is located - into McDonald Creek Canal - 700 FEET NORTH AND 300 FEET WEST OF SE CORNER OF SECTION 10, being within the SESE of Section 10, Township 40 South, Range 1 West, W.M., with a priority date of AUGUST 20, 1915

GREELEY CREEK, a tributary of LITTLE APPLGATE RIVER, at a rate limited to 4 CFS, the point of diversion is located - into McDonald Creek Canal - 2400 FEET NORTH AND 2300 FEET WEST OF SE CORNER OF SECTION 3, being within the NWSE of Section 3, Township 40 South, Range 1 West, W.M., with a priority date of AUGUST 20, 1915

BEAR CREEK, a tributary of ROGUE RIVER, at a rate limited to 55 CFS, the point of diversion is located - Oak Street Dam - 150 FEET NORTH AND 2020 FEET EAST FROM SW CORNER OF SECTION 33, being within the SESW of Section 33, Township 38 South, Range 1 East, W.M., with a priority date of JULY 31, 1915

NEIL CREEK, a tributary of BEAR CREEK, at a rate limited to 12 CFS, the point of diversion is located - into Ashland Lateral - 600 FEET NORTH AND 1350 FEET EAST FROM SW CORNER OF SECTION 30, being within the SESW of Section 30, Township 39 South, Range 2 East, W.M., with a priority date of JULY 31, 1915

ASHLAND CREEK, a tributary of BEAR CREEK, at a rate limited to 8 CFS, the point of diversion is located - 710 FEET SOUTH AND 2000 FEET EAST FROM NW CORNER OF SECTION 4, being within the NENW of Section 4, Township 39 South, Range 1 East, W.M., with a priority date of JULY 31, 1915

EMIGRANT CREEK, a tributary of BEAR CREEK, at a rate limited to 10 CFS, the point of diversion is located - into Ashland Lateral - 520 FEET NORTH AND 1900 FEET WEST OF E1/4 CORNER OF SECTION 2, being within the SWNE of Section 2, Township 40 South, Range 2 East, W.M., with a priority date of JULY 31, 1915

WAGNER CREEK, a tributary of BEAR CREEK, at a rate limited to 12 CFS, the points of diversion are located - into the Upper West Lateral - 100 FEET NORTH AND 1800 FEET WEST FROM SE CORNER OF SECTION 2, being within the SWSE of Section 2, Township 39 South, Range 1 West, W.M.; into the West Lateral - 600 FEET NORTH AND 3600 FEET WEST FROM SE CORNER OF SECTION 35, being within the SESW of Section 35, Township 38 South, Range 1 West, W.M.; with a priority date of JULY 31, 1915

ANDERSON CREEK, a tributary of BEAR CREEK, at a rate limited to 5 CFS, the points of diversion are located - 2100 FEET NORTH AND 600 FEET WEST OF SE CORNER OF SECTION 33, being within the NESE of Section 33; - into the West Lateral - 800 FEET SOUTH AND 2400 FEET EAST FROM NW CORNER OF SECTION 34, being within the NENW of Section 34; and - into the Talent Middle Canal - 4000 FEET NORTH AND 2500 FEET EAST FROM SW CORNER OF SECTION 27, being within NENW of Section 27, all within Township 38 South, Range 1 West, W.M., with a priority date of JULY 31, 1915

COLEMAN CREEK, a tributary of BEAR CREEK, at a rate limited to 2.5 CFS, the points of diversion are located - 2100 FEET SOUTH AND 1500 FEET EAST FROM NW CORNER OF SECTION 20, being within the SENW of Section 20, Township 38 South, Range 1 West, W.M., and - into the Talent Middle Canal - 900 FEET NORTH AND 1100 FEET WEST FROM SE CORNER OF SECTION 17, being within the SESE of Section 17, Township 38 South, Range 1 West, W.M., with a priority date of SEPTEMBER 6, 1915

KENUTCHEN CR (Knudsen Cr), a tributary of BEAR CREEK, at a rate limited to 1 CFS, the point of diversion is located - 1450 FEET SOUTH AND 700 FEET EAST OF NW CORNER OF SECTION 18, being within the SWNW of Section 18, Township 38 South, Range 1 East, W.M., with a priority date of SEPTEMBER 6, 1915

MEYERS CR(Myers Cr), a tributary of BEAR CREEK, at a rate limited to 5 CFS, the point of diversion is located - 700 FEET NORTH AND 20 FEET WEST OF SE CORNER OF SECTION 20, being within the SESE of Section 20, Township 38 South, Range 1 East, W.M., with a priority date of SEPTEMBER 6, 1915

BUTLER CR, a tributary of BEAR CREEK, at a rate limited to 5 CFS, the point of diversion is located - 2500 FEET SOUTH AND 2000 FEET EAST FROM NW CORNER OF SECTION 28, being within the SENW of Section 28, Township 38 South, Range 1 East, W.M., with a priority date of SEPTEMBER 6, 1915

KEENE CREEK and KEENE CREEK RESERVOIR, (also known as HYATT RESERVOIR), constructed under Permit R-214, tributaries of JENNY CREEK in the KLAMATH RIVER

BASIN, at a rate limited to 100 CFS, with a priority date of MAY 23, 1912

KEENE CR , a tributary of JENNY CREEK, at an additional rate limited to 36 CFS, the points of diversion are located - at Hyatt Reservoir - 15 FEET NORTH AND 1200 FEET WEST OF SE CORNER OF SECTION 16, being within the SESE of Section 16, Township 39 South, Range 3 East, W.M.; - redirection at Little Hyatt Pool Diversion - 800 FEET NORTH AND 750 FEET WEST OF SE CORNER OF SECTION 20, being within the SESE of Section 20, Township 39 South, Range 3 East, W.M.; - redirection at Keene Cr. Diversion Dam (beginning point of Green Springs Tunnel) - 1200 FEET NORTH AND 1200 FEET EAST OF SW CORNER OF SECTION 33, being within the SWSW of Section 33, Township 39 South, Range 3 East, W.M.; with a priority date of SEPTEMBER 6, 1915

EMIGRANT RESERVOIR , a tributary of EMIGRANT CREEK, constructed under permit R-478, the point of diversion is located at the toe of Emigrant Dam being within the SESE of Section 20, Township 39 South, Range 2 East, W.M., with a priority date of JANUARY 27, 1920

for PRIMARY IRRIGATION OF 13,309.6 ACRES, AND SUPPLEMENTAL IRRIGATION FROM ALL SOURCES, AND FOR DOMESTIC USE FOR CITY OF ASHLAND FROM NEIL CREEK AND KEENE CREEK THROUGH THE ASHLAND LATERAL.

This right was perfected under Permits 1382, 1383 and 4537. The date of priority is as listed for each source. This right is limited to not more than the amount specified for each source, and not to exceed 166.4 CFS from all sources; or its equivalent in case of rotation, measured at the point of diversion from each source.

Furthermore, the diversions from Bear Creek, including Ashland Creek, Neil Creek, Emigrant Creek, Anderson Creek and Wagner Creek, with the priority date of July 31, 1915, shall not exceed 87 CFS at one time, and further, the diversions from Bear Creek, including Ashland Creek and Neil Creek shall not exceed 55 CFS at one time.

The amount of water used for irrigation together with the amount secured under any other prior right existing for the same lands, is limited to a diversion of ONE-EIGHTIETH of one cubic foot per second (or its equivalent) for each acre irrigated during the irrigation season of each year.

The use shall conform to such reasonable rotation system as may be ordered by the proper state officer.

A description of the place of use to which this right is appurtenant is as follows:

PRIMARY		
QTR - QTR	ACRES	Total
SE SW	9.5	
SW SE	13.3	
SE SE	1.2	
SECTION 33		24.0
SW SW	2.6	
SE SW	5.2	
SW SE	0.7	
SECTION 34		8.5
TOWNSHIP 37 SOUTH, RANGE 2 WEST, W.M.		
SW SW	20.5	
SE SW	25.3	
NE SE	13.6	
NW SE	9.3	
SW SE	16.3	
SE SE	12.1	
SECTION 1		97.1
SW NE	33.4	
SW NW	39.2	
SE NW	28.9	
NE SW	28.3	
NW SW	29.5	
SW SW	5.9	
SE SW	37.2	
NE SE	21.3	
NW SE	32.2	
SW SE	14.2	
SE SE	9.5	
SECTION 2		279.6
NE NE	22.3	
NW NE	13.3	
SW NE	7.5	
SE NE	25.5	
NE NW	9.4	
NW NW	11.0	
SW NW	0.0	
NE SE	11.1	
SE SE	0.9	
SECTION 3		101.0
NE NE	18.3	
NW NE	28.0	
SW NE	5.4	
SE NE	7.2	
NE NW	5.4	
SECTION 4		64.3
SW NE	0.2	
SE NE	9.1	
NE SE	28.7	
SE SE	14.3	
SECTION 10		52.3
TOWNSHIP 38 SOUTH, RANGE 2 WEST, W.M.		

QTR - QTR	ACRES	Total
NE NE	5.0	
NW NE	31.6	
SW NE	19.8	
SE NE	32.0	
NE NW	33.2	
NW NW	8.6	
SW NW	21.7	
SE NW	29.8	
NE SW	23.7	
NW SW	33.4	
SW SW	32.9	
SE SW	39.6	
NE SE	24.5	
NW SE	15.0	
SW SE	39.5	
SE SE	36.5	
SECTION 11		426.8
NE NE	19.6	
NW NE	2.2	
SW NE	1.4	
SE NE	32.3	
NE NW	28.5	
NW NW	9.6	
SW NW	17.8	
SE NW	13.1	
NE SW	21.3	
NW SW	13.6	
SW SW	30.4	
SE SW	33.7	
NE SE	30.3	
NW SE	36.8	
SW SE	8.6	
SE SE	16.8	
SECTION 12		316.0
NW NE	20.8	
NE NW	29.9	
NW NW	30.4	
SW NW	11.4	
SECTION 13		92.5
NE NE	31.7	
NW NE	18.6	
SW NE	0.1	
SE NE	1.9	
NE NW	15.1	
NW NW	26.5	
SW NW		
SECTION 14		93.9
NE NE	17.4	
SECTION 15		17.4
TOWNSHIP 38 SOUTH, RANGE 2 WEST, W.M.		

S

QTR - QTR	ACRES	Total
NW NW	22.2	
SW NW	7.4	
NW SW	9.0	
SW SW	30.8	
SE SW	1.0	
SECTION 1		70.4
SW NE	0.8	
SE NE	24.3	
NW SW	23.0	
SW SW	18.7	
NE SE	38.6	
NW SE	0.9	
SE SE	30.6	
SECTION 2		136.9
NE SW	13.0	
SE SW	31.2	
NE SE	38.0	
NW SE	38.5	
SW SE	35.9	
SE SE	26.9	
SECTION 3		183.5
NW SW	3.6	
SW SW	40.0	
SE SW	7.3	
SECTION 6		50.9
SW NE	6.5	
NE NW	0.7	
NW NW	5.3	
SW NW	0.1	
SE NW	3.0	
NE SW	36.4	
NW SW	16.8	
SW SW	25.4	
SE SW	36.5	
NE SE	32.8	
NW SE	37.0	
SW SE	29.7	
SE SE	32.4	
SECTION 7		262.6
NE SW	29.2	
NW SW	31.5	
SW SW	40.0	
SE SW	35.2	
NE SE	29.0	
NW SE	28.7	
SW SE	39.4	
SE SE	35.2	
SECTION 8		268.2
NE SW	1.5	
NW SW	18.0	
SW SW	32.2	
SE SW	32.6	
SECTION 9		84.3

TOWNSHIP 38 SOUTH, 1 WEST, W.M.


QTR - QTR	ACRES	Total
NE NE	35.7	
NW NE	34.8	
SW NE	15.2	
SE NE	36.6	
NE NW	24.9	
NW NW	4.8	
NE SE	38.2	
NW SE	2.3	
SE SE	23.9	
SECTION 10		216.4
NE NE	26.5	
NW NE	29.2	
SW NE	35.6	
SE NE	33.4	
NE NW	37.4	
NW NW	37.3	
SW NW	35.7	
SE NW	35.6	
NE SW	38.1	
NW SW	39.8	
SW SW	26.3	
SE SW	38.5	
NE SE	38.6	
NW SE	40.0	
SW SE	40.0	
SE SE	39.0	
SECTION 11		571.0
NE NW	8.9	
NW NW	37.3	
SW NW	25.8	
SE NW	9.0	
NE SW	16.7	
NW SW	27.8	
SW SW	37.0	
SE SW	24.8	
NW SE	1.0	
SW SE	12.0	
SECTION 12		200.3
NE NE	2.3	
NW NE	36.1	
SW NE	38.0	
SE NE	35.6	
NE NW	36.8	
NW NW	39.1	
SW NW	35.8	
SE NW	34.3	
NE SW	39.6	
NW SW	37.9	
SW SW	38.2	
SE SW	38.6	
SECTION 13		
TOWNSHIP 38 SOUTH, RANGE 1 WEST, W.M.		

QTR - QTR	ACRES	Total
NE SE	40.0	
NW SE	35.2	
SW SE	39.5	
SE SE	39.6	
SECTION 13		566.6
NE NE	29.3	
NW NE	35.0	
SW NE	17.9	
SE NE	33.2	
NE NW	23.7	
NW NW	3.7	
SW NW	0.4	
SE NW	26.8	
NE SW	12.2	
NW SW	6.0	
NE SE	32.5	
NW SE	33.8	
SW SE	10.8	
SE SE	13.3	
SECTION 14		278.6
NE NE	6.8	
SE NE	0.5	
NE SW	19.8	
NW SW	29.4	
SW SW	39.7	
SE SW	35.8	
NW SE	6.0	
SW SE	33.2	
SE SE	6.6	
SECTION 15		177.8
NW NE	4.3	
SW NE	25.6	
SE NE	4.6	
NE NW	35.2	
NW NW	36.8	
SW NW	35.5	
SE NW	39.4	
NE SW	38.7	
NW SW	35.4	
SW SW	31.2	
SE SW	32.8	
NE SE	33.0	
NW SE	34.8	
SW SE	38.2	
SE SE	36.7	
SECTION 16		462.2
NE NE	37.9	
NW NE	38.4	
SW NE	35.5	
SE NE	35.5	
SECTION 17		
TOWNSHIP 38 SOUTH, RANGE 1 WEST, W.M.		


S
S
S

	QTR - QTR	ACRES	Total
	NE NW	38.0	
	NW NW	40.0	
	SW NW	13.0	
	SE NW	17.7	
	NE SW	22.0	
	NW SW	9.6	
	SW SW	26.0	
	SE SW	22.7	
	NE SE	26.4	
	NW SE	37.5	
	SW SE	26.7	
S	SE SE	26.5	
	SECTION 17		453.4
	NE NE	36.4	
	NW NE	17.9	
	SW NE	2.0	
	SE NE	18.8	
	NE NW	14.1	
	NW NW	3.7	
	SE SE	24.7	
	SECTION 18		117.6
	NE NE	29.8	
S	NW NE	26.0	
	SW NE	19.0	
	SE NE	28.8	
	NE NW	14.9	
	NW NW	17.0	
	SE NW	3.3	
	NE SE	11.8	
	NW SE	3.6	
	SECTION 20		154.2
	NE NE	38.8	
	NW NE	31.3	
	SW NE	1.2	
	SE NE	30.1	
	NE NW	16.5	
	NW NW	21.0	
	SW NW	12.0	
	SE NW	2.0	
	NE SE	28.1	
	NW SE	1.0	
	SW SE	6.1	
	SE SE	35.3	
	SECTION 21		223.4
	NE NE	30.6	
S	NW NE	35.8	
	SW NE	38.0	
	SE NE	35.6	
	NE NW	38.6	
	NW NW	39.5	
	SW NW	38.0	
	SECTION 22		
	TOWNSHIP 38 SOUTH, RANGE 1 WEST, W.M.		

	QTR - QTR	ACRES	Total
S	SE NW	36.5	
S	NE SW	35.0	
	NW SW	34.4	
	SW SW	35.1	
S	SE SW	39.7	
	NE SE	36.4	
S	NW SE	36.5	
S	SW SE	35.1	
S	SE SE	40.0	
	SECTION 22		584.8
	NE NE	15.4	
	NW NE	10.2	
	SW NE	9.2	
	SE NE	29.3	
	NW NW	2.0	
	SW NW	27.3	
	SE NW	14.1	
	NE SW	19.9	
	NW SW	24.5	
S	SW SW	14.6	
	SE SW	0.3	
	NE SE	12.8	
	NW SE	20.2	
	SW SE	2.4	
	SE SE	9.3	
	SECTION 23		211.5
	NE NE	40.0	
	NW NE	39.9	
	SW NE	33.1	
	SE NE	36.8	
	NE NW	35.9	
	NW NW	33.6	
	SW NW	28.0	
	SE NW	39.6	
	NE SW	35.1	
	NW SW	29.3	
	SW SW	4.7	
	SE SW	29.4	
	NE SE	40.0	
	NW SE	35.2	
	SW SE	36.0	
	SE SE	39.4	
	SECTION 24		536.0
S	NE NE	39.0	
S	NW NE	22.5	
S	SW NE	1.5	
S	SE NE	18.0	
	NW NW	2.0	
	SW NW	14.3	
	SE NW	4.3	
	SECTION 25		
	TOWNSHIP 38 SOUTH, RANGE 1 WEST, W.M.		




	QTR - QTR	ACRES	Total
	NE SW	24.5	
	NW SW	19.2	
	SW SW	35.4	
	SE SW	30.6	
	NE SE	0.0	
	NW SE	10.6	
	SW SE	24.1	
	SE SE	13.1	
	SECTION 25		259.1
S	NE NE	14.0	
	NW NE	0.1	
S	SW NE	4.2	
	SE NE	16.5	
S	NE NW	4.0	
S	NW NW	17.9	
S	SW NW	25.4	
	SE NW	2.4	
S	NE SW	14.2	
S	NW SW	32.9	
S	SW SW	29.2	
S	SE SW	31.3	
S	NE SE	33.3	
S	NW SE	21.5	
	SW SE	32.9	
	SE SE	24.0	
	SECTION 26		303.8
S	NE NE	36.2	
S	NW NE	36.4	
S	SW NE	36.5	
S	SE NE	35.3	
S	NE NW	36.9	
	NW NW	34.6	
S	SW NW	38.4	
S	SE NW	39.6	
S	NE SW	39.1	
S	NW SW	32.8	
	SW SW	35.3	
S	SE SW	37.5	
S	NE SE	35.7	
S	NW SE	30.2	
S	SW SE	37.4	
S	SE SE	39.0	
	SECTION 27		580.9
	NE NE	31.1	
	SE NE	19.8	
	NE SE	30.6	
	NW SE	3.9	
	SE SE	25.5	
	SECTION 28		110.9
	TOWNSHIP 38 SOUTH, RANGE 1 WEST, W.M.		




	QTR - QTR	ACRES	Total
	NE NE	2.8	
	SE NE	6.5	
S	NE SE	7.5	
	NW SE	8.6	
	SW SE	0.4	
	SECTION 33		25.8
S	NE NE	26.4	
S	NW NE	36.1	
S	SW NE	35.3	
S	SE NE	35.7	
S	NE NW	32.9	
S	NW NW	13.4	
S	SW NW	10.6	
S	SE NW	13.6	
S	NE SW	21.5	
S	NW SW	25.5	
	SW SW	0.3	
	NE SE	29.8	
	NW SE	32.0	
	SW SE	27.5	
	SE SE	28.0	
	SECTION 34		368.6
	NE NE	3.0	
	NW NE	16.7	
S	SW NE	10.0	
	SE NE	1.6	
S	NE NW	26.7	
S	NW NW	15.3	
S	SW NW	15.4	
S	SE NW	26.3	
S	NE SW	32.7	
S	NW SW	26.7	
	SW SW	38.0	
	SE SW	28.2	
S	NW SE	12.3	
	SECTION 35		252.9
	NE NE	22.5	
	NW NE	30.4	
	SW NE	2.7	
	SE NE	2.2	
	NE NW	17.6	
	NW NW	10.3	
	SECTION 36		85.7
	TOWNSHIP 38 SOUTH, RANGE 1 WEST, W.M.		
	NW NE	5.7	
	SW NE	27.3	
	SE NE	17.7	
	NE NW	16.2	
	NW NW	38.8	
	SECTION 19		
	TOWNSHIP 38 SOUTH, RANGE 1 EAST, W.M.		

QTR - QTR	ACRES	Total
SW NW	36.7	
SE NW	38.0	
NE SW	39.5	
NW SW	40.0	
SW SW	25.5	
SE SW	38.0	
NE SE	30.5	
NW SE	37.7	
SW SE	37.9	
SE SE	38.1	
SECTION 19		467.6
NE SW	1.7	
NW SW	4.7	
SW SW	40.0	
SE SW	34.8	
NW SE	3.5	
SW SE	15.9	
SE SE	6.7	
SECTION 20		107.3
SW SW	36.6	
SE SW	1.0	
SECTION 21		37.6
NW NW	3.5	
SW NW	7.3	
SECTION 27		10.8
SW NE	27.4	
SE NE	20.7	
NE NW	1.0	
NW NW	38.9	
SW NW	35.4	
SE NW	32.0	
NE SW	0.5	
NW SW	35.4	
SW SW	19.6	
SECTION 28		210.9
NE NE	34.3	
NW NE	34.3	
SW NE	36.5	
SE NE	35.4	
NE NW	36.0	
NW NW	26.7	
SW NW	38.2	
SE NW	33.3	
NE SW	34.1	
NW SW	38.3	
SW SW	28.8	
SE SW	32.7	
NE SE	34.6	
NW SE	36.1	
SW SE	32.5	
SE SE	37.6	
SECTION 29		549.4
TOWNSHIP 38 SOUTH, RANGE 1 EAST, W.M.		

S
S
S
S



	QTR - QTR	ACRES	Total
	NE NE	35.4	
	NW NE	34.1	
	SW NE	20.8	
	SE NE	28.3	
	NE NW	10.5	
S	NW NW	25.0	
	SW NW	29.2	
	SE NW	26.2	
	NE SW	32.7	
	NW SW	7.2	
	SW SW	2.0	
	SE SW	11.2	
	NE SE	30.7	
	NW SE	23.7	
	SW SE	24.3	
	SE SE	23.3	
	SECTION 30		364.6
	NE NE	7.0	
	NW NE	6.8	
	SE NE	2.9	
	NE NW	8.6	
	NW NW	9.3	
	SW NW	8.6	
	SE NW	0.7	
	SW SE	4.3	
	SE SE	7.3	
	SECTION 31		55.5
	NE NE	27.5	
	NW NE	38.0	
	SW NE	20.5	
	SE NE	38.9	
	NE NW	29.3	
	NW NW	25.0	
	SW NW	10.1	
	SE NW	9.9	
	NE SW	25.9	
	NW SW	4.9	
	SW SW	22.3	
	SE SW	28.4	
	NE SE	20.1	
	NW SE	7.7	
	SW SE	9.2	
	SE SE	15.4	
	SECTION 32		333.1
	SE NE	10.5	
	SW NW	14.3	
	SE NW	12.8	
	NE SW	24.5	
	NW SW	16.2	
	SW SW	12.6	
	SE SW	10.7	
	SECTION 33		
	TOWNSHIP 38 SOUTH, RANGE 1 EAST, W.M.		



S
S
S
S
S
S
S
S
S

	QTR - QTR	ACRES	Total
	NE SE	34.9	
	NW SE	22.4	
	SW SE	29.2	
	SE SE	38.8	
	SECTION 33		226.9
	NW SW	16.5	
	SW SW	37.9	
	SECTION 34		54.4
	TOWNSHIP 38 SOUTH, RANGE 1 EAST, W.M.		
	NW NE	4.6	
	SW NE	1.5	
S	NE NW	12.3	
S	NW NW	33.2	
S	SW NW	19.4	
S	SE NW	12.2	
S	NE SW	5.4	
	NW SW	0.1	
S	SE SW	0.1	
S	NW SE	1.4	
S	SW SE	5.2	
	SECTION 2		95.4
	NE NE	17.8	
S	NW NE	7.8	
	SE NE	0.2	
	SECTION 3		25.8
	SE SE	1.7	
	SECTION 11		1.7
	NE NE	0.1	
	SECTION 14		0.1
	TOWNSHIP 39 SOUTH, RANGE 1 WEST, W.M.		
	SW NW	34.0	
S	NW SW	29.9	
	SW SW	40.0	
	SECTION 2		103.9
	NE NE	9.0	
	NW NE	22.0	
	SW NE	33.4	
	SE NE	34.6	
	NE NW	35.9	
	NW NW	39.9	
	SW NW	21.2	
	SE NW	32.2	
	NE SW	16.1	
	NW SW	21.1	
	SW SW	12.6	
	SE SW	14.9	
S	NE SE	37.0	
	NW SE	36.3	
	SW SE	18.8	
	SE SE	29.7	
	SECTION 3		414.7
	TOWNSHIP 39 SOUTH, RANGE 1 EAST, W.M.		

	QTR - QTR	ACRES	Total
	NE NE	21.1	
	NW NE	3.4	
S	SW NE	2.7	
	SE NE	0.7	
S	SE NW	0.5	
	SECTION 4		28.4
S	NW NE	4.1	
S	NE NW	5.4	
	NW NW	8.6	
	SECTION 5		18.1
	NE NE	0.3	
	SECTION 9		0.3
	NE NE	23.8	
	NW NE	15.8	
	SW NE	19.4	
	SE NE	24.1	
	NE NW	10.7	
	NW NW	17.2	
	SW NW	5.8	
	SE NW	11.6	
	NE SW	15.9	
	SE SW	7.6	
	NE SE	32.6	
	NW SE	15.8	
	SW SE	0.5	
	SE SE	11.1	
	SECTION 10		211.9
	NW NW	28.0	
S	SW NW	24.4	
	SE NW	2.3	
	NE SW	12.7	
	NW SW	28.5	
	SW SW	11.6	
	SE SW	11.3	
	NW SE	16.2	
	SW SE	13.7	
	SE SE	1.4	
	SECTION 11		150.1
S	NW NW	13.0	
	SW NW	32.6	
S	SE NW	10.0	
S	NE SW	10.2	
	NW SW	4.4	
S	SW SW	5.1	
S	SE SW	9.8	
	SECTION 13		85.1
	NE NE	4.2	
	NW NE	5.0	
	SW NE	15.2	
	SE NE	4.0	
	SECTION 14		
	TOWNSHIP 39 SOUTH, RANGE 1 EAST, W.M.		

	QTR - QTR	ACRES	Total
	NE NW	7.8	
	NW NW	16.0	
	SW NW	16.0	
	SE NW	6.5	
	NE SW	8.9	
	NW SW	12.6	
	SW SW	23.2	
	SE SW	28.6	
	NE SE	2.1	
	NW SE	1.2	
	SW SE	27.0	
	SE SE	18.0	
	SECTION 14		196.3
	NE NE	2.2	
	NW NE	1.7	
	SW NE	19.0	
	SE NE	3.7	
	SE NW	4.7	
	NE SW	4.6	
	SE SW	1.1	
	NE SE	13.3	
	NW SE	22.1	
	SW SE	2.7	
	SE SE	8.8	
	SECTION 15		83.9
	NE NE	2.2	
	SECTION 22		2.2
	NW NE	32.1	
	NE NW	30.3	
S	NW NW	21.4	
	SE NW	18.1	
	SECTION 23		101.9
	TOWNSHIP 39 SOUTH, RANGE 1 EAST, W.M.		13309.6


S A portion of this right may be supplemental to a right having an earlier priority date.


If certain lands within this water right are found to have had legally exercised water rights that have a priority date senior to the date of this permit, then this water right shall be considered supplemental to the senior water right. This water right may not be transferred separately from any senior water right existing for the same lands. If the senior water for the same lands is cancelled, then this water right may be transferred as a primary water right.

The right to the use of the water for the above purpose is restricted to beneficial use on the lands or place of use described. The use confirmed herein may be made only at times when sufficient water is available to satisfy all prior rights.

WITNESS the signature of the Water Resources Director,

affixed February 26, 2002.


Paul R. Cleary



Recorded in State Record of Water Right Certificates numbered 79212.