

STATE OF OREGON
COUNTY OF MULTNOMAH
CERTIFICATE OF WATER RIGHT

THIS CERTIFICATE ISSUED TO

MULTNOMAH COUNTY DRAINAGE DISTRICT NO. 1
1880 NE ELROD DRIVE
PORTLAND, OREGON 97211

confirms the right to use the waters of the COLUMBIA SLOUGH, BLUE LAKE, AND ALL DRAINAGE WATER AND SPRINGS WITHIN THE DISTRICT, tributaries of the COLUMBIA RIVER, for IRRIGATION OF 1070.54 ACRES.

This right was perfected under Permit 14393. The date of priority is MAY 18, 1939. The amount of water to which this right is entitled is limited to an amount actually beneficially used and shall not exceed 13.37 CUBIC FEET PER SECOND or its equivalent in case of rotation, measured at the point of diversion from the source.

The points of diversion are located as shown on the final proof survey map.

The amount of water used for irrigation, together with the amount secured under any other right existing for the same lands, is limited to ONE-EIGHTIETH of one cubic foot per second per acre, or its equivalent for each acre irrigated and shall be further limited to a diversion of not to exceed 2½ acre-feet for each acre irrigated during the irrigation season of each year.

The use shall conform to such reasonable rotation system as may be ordered by the proper state officer.

A description of the place of use to which this right is appurtenant is as follows:

LOT 7 (SE¼ SE¼) 8.40 ACRES
SECTION 1

SE¼ NE¼ 8.20 ACRES
LOT 7 (NE¼ SE¼) 0.40 ACRE
NE¼ SE¼ 0.50 ACRE
AS PROJECTED WITHIN
PAYNE DLC 65
SECTION 11


NW¼ NE¼ 9.20 ACRES
 SW¼ NE¼ 2.20 ACRES
 NE¼ NW¼ 16.50 ACRES
 NW¼ NW¼ 0.40 ACRE
 SW¼ NW¼ 19.70 ACRES
 SE¼ NW¼ 15.60 ACRES
 NE¼ SW¼ 7.60 ACRES
 LOT 4 (NW¼ SW¼) 8.30 ACRES
 NW¼ SW¼ 0.90 ACRE
 AS PROJECTED WITHIN
 PAYNE DLC 65
 NE¼ SE¼ 15.80 ACRES
 AS PROJECTED WITHIN
 HALL DLC 66
 NW¼ SE¼ 2.30 ACRES
 SW¼ SE¼ 23.40 ACRES
 SE¼ SE¼ 19.70 ACRES
 AS PROJECTED WITHIN
 HALL DLC 66
 SECTION 12

NE¼ NE¼ 1.60 ACRES
 AS PROJECTED WITHIN
 HALL DLC 66
 NW¼ NE¼ 28.60 ACRES
 SW¼ NE¼ 2.20 ACRES
 SE¼ NE¼ 0.20 ACRE
 AS PROJECTED WITHIN
 HALL DLC 66
 SECTION 13

TOWNSHIP 1 NORTH, RANGE 1 EAST, W.M.

SE¼ SW¼ 2.50 ACRES
 AS PROJECTED WITHIN
 POWELL DLC 42
 LOT 7 (SW¼ SE¼) 3.50 ACRES
 SW¼ SE¼ 3.70 ACRES
 SE¼ SE¼ 9.60 ACRES
 BOTH AS PROJECTED WITHIN
 WILKES DLC 44
 SECTION 14

SW¼ NE¼ 2.70 ACRES
 AS PROJECTED WITHIN
 QUIMBY DLC 41
 SW¼ NE¼ 0.20 ACRE
 SE¼ NE¼ 4.80 ACRES
 BOTH AS PROJECTED WITHIN
 POWELL DLC 42
 NE¼ SW¼ 0.10 ACRE
 SW¼ SW¼ 2.80 ACRES
 SE¼ SW¼ 4.50 ACRES
 ALL AS PROJECTED WITHIN
 QUIMBY DLC 41
 NE¼ SE¼ 4.60 ACRES
 NW¼ SE¼ 0.50 ACRE
 BOTH AS PROJECTED WITHIN
 POWELL DLC 42
 NW¼ SE¼ 4.40 ACRES
 SW¼ SE¼ 1.50 ACRES
 BOTH AS PROJECTED WITHIN
 QUIMBY DLC 41
 SECTION 15



LOT 5 (NW¼ NE¼) 3.20 ACRES
NW¼ NE¼ 1.00 ACRE
AS PROJECTED WITHIN
STEVENSON DLC 56

LOT 4 (SW¼ NE¼) 1.90 ACRES
SW¼ NE¼ 18.80 ACRES
AS PROJECTED WITHIN
LONG DLC 40

SW¼ NE¼ 1.50 ACRES
AS PROJECTED WITHIN
STEVENSON DLC 56

SE¼ NE¼ 8.00 ACRES
AS PROJECTED WITHIN
LONG DLC 40

NE¼ NW¼ 0.30 ACRE
SW¼ NW¼ 10.80 ACRES
AS PROJECTED WITHIN
CULLY DLC 39

SW¼ NW¼ 11.90 ACRES
AS PROJECTED WITHIN
LONG DLC 40

LOT 3 (SE¼ NW¼) 0.20 ACRE
SE¼ NW¼ 0.80 ACRE
AS PROJECTED WITHIN
LONG DLC 40

NW¼ SW¼ 5.40 ACRES
AS PROJECTED WITHIN
CULLY DLC 39

NW¼ SW¼ 1.70 ACRES
AS PROJECTED WITHIN
LONG DLC 40

SW¼ SW¼ 0.10 ACRE
AS PROJECTED WITHIN
CULLY DLC 39
SECTION 16

NE¼ NE¼ 0.60 ACRE
SE¼ NE¼ 6.40 ACRES
BOTH AS PROJECTED WITHIN
CULLY DLC 39

NW¼ NW¼ 1.60 ACRES
AS PROJECTED WITHIN
WHITTAKER DLC 38

NW¼ NW¼ 1.00 ACRE
AS PROJECTED WITHIN
CULLY DLC 39

SW¼ NW¼ 2.60 ACRES
AS PROJECTED WITHIN
WHITTAKER DLC 38

SW¼ NW¼ 3.00 ACRES
SE¼ NW¼ 11.40 ACRES
NE¼ SW¼ 10.60 ACRES

NW¼ SW¼ 0.40 ACRE
NE¼ SE¼ 19.60 ACRES
SE¼ SE¼ 3.40 ACRES

ALL AS PROJECTED WITHIN
CULLY DLC 39
SECTION 17

NE¼ NE¼ 1.30 ACRES

NW¼ NE¼ 0.20 ACRE

SW¼ NE¼ 14.20 ACRES

SE¼ NE¼ 14.90 ACRES

NE¼ NW¼ 5.40 ACRES

SE¼ NW¼ 1.50 ACRES

NE¼ SE¼ 2.20 ACRES


NW¼ SE¼ 0.10 ACRE

ALL AS PROJECTED WITHIN
WHITTAKER DLC 38
SECTION 18

NW¼ NE¼ 0.50 ACRE

NE¼ NW¼ 3.40 ACRES


BOTH AS PROJECTED WITHIN
QUIMBY DLC 41
SECTION 22



NE $\frac{1}{4}$ NE $\frac{1}{4}$ 17.43 ACRES
 AS PROJECTED WITHIN
 WILKES DLC 44
 NW $\frac{1}{4}$ NE $\frac{1}{4}$ 8.00 ACRES
 AS PROJECTED WITHIN
 POWELL DLC 43
 NW $\frac{1}{4}$ NE $\frac{1}{4}$ 14.60 ACRES
 AS PROJECTED WITHIN
 WILKES DLC 44
 NE $\frac{1}{4}$ NW $\frac{1}{4}$ 9.70 ACRES
 AS PROJECTED WITHIN
 POWELL DLC 43
 SECTION 23

LOT 1 (NE $\frac{1}{4}$ NE $\frac{1}{4}$) 18.00 ACRES
 LOT 2 (NW $\frac{1}{4}$ NE $\frac{1}{4}$) 24.60 ACRES
 LOT 4 (SE $\frac{1}{4}$ NE $\frac{1}{4}$) 3.20 ACRES
 SE $\frac{1}{4}$ NE $\frac{1}{4}$ 1.20 ACRES
 AS PROJECTED WITHIN
 HAMILTON DLC 45
 SE $\frac{1}{4}$ NE $\frac{1}{4}$ 19.59 ACRES
 AS PROJECTED WITHIN
 FLEMING DLC 46
 NE $\frac{1}{4}$ NW $\frac{1}{4}$ 11.75 ACRES
 LOT 3 (NW $\frac{1}{4}$ NW $\frac{1}{4}$) 2.30 ACRES
 NW $\frac{1}{4}$ NW $\frac{1}{4}$ 2.65 ACRES
 SW $\frac{1}{4}$ NW $\frac{1}{4}$ 2.09 ACRES
 BOTH AS PROJECTED WITHIN
 WILKES DLC 44
 SW $\frac{1}{4}$ NW $\frac{1}{4}$ 1.20 ACRES
 SE $\frac{1}{4}$ NW $\frac{1}{4}$ 15.46 ACRES
 NE $\frac{1}{4}$ SW $\frac{1}{4}$ 19.90 ACRES
 ALL AS PROJECTED WITHIN
 HAMILTON DLC 45
 NW $\frac{1}{4}$ SW $\frac{1}{4}$ 3.80 ACRES
 AS PROJECTED WITHIN
 WILKES DLC 44
 NW $\frac{1}{4}$ SW $\frac{1}{4}$ 0.60 ACRE
 AS PROJECTED WITHIN
 HAMILTON DLC 45
 NE $\frac{1}{4}$ SE $\frac{1}{4}$ 7.10 ACRES
 AS PROJECTED WITHIN
 FLEMING DLC 46
 NW $\frac{1}{4}$ SE $\frac{1}{4}$ 6.40 ACRES
 SW $\frac{1}{4}$ SE $\frac{1}{4}$ 7.01 ACRES
 BOTH AS PROJECTED WITHIN
 HAMILTON DLC 45
 SE $\frac{1}{4}$ SE $\frac{1}{4}$ 6.20 ACRES
 AS PROJECTED WITHIN
 FLEMING DLC 46
 SECTION 24

TOWNSHIP 1 NORTH, RANGE 2 EAST, W.M.



LOT 2 (NW $\frac{1}{4}$ NE $\frac{1}{4}$) 1.00 ACRE
 SW $\frac{1}{4}$ NE $\frac{1}{4}$ 0.10 ACRE
 SE $\frac{1}{4}$ NE $\frac{1}{4}$ 1.20 ACRES
 BOTH AS PROJECTED WITHIN
 WILMOT DLC 43
 SE $\frac{1}{4}$ NE $\frac{1}{4}$ 11.60 ACRES
 AS PROJECTED WITHIN
 PULLEN DLC 44
 LOT 2 (NE $\frac{1}{4}$ NW $\frac{1}{4}$) 9.20 ACRES
 LOT 4 (NW $\frac{1}{4}$ NW $\frac{1}{4}$) 12.90 ACRES
 LOT 5 (SW $\frac{1}{4}$ NW $\frac{1}{4}$) 10.00 ACRES
 SW $\frac{1}{4}$ NW $\frac{1}{4}$ 16.66 ACRES
 NW $\frac{1}{4}$ SW $\frac{1}{4}$ 2.80 ACRES
 BOTH AS PROJECTED WITHIN
 FLEMING DLC 37
 NE $\frac{1}{4}$ SE $\frac{1}{4}$ 22.25 ACRES
 AS PROJECTED WITHIN
 WILMOT DLC 43
 NE $\frac{1}{4}$ SE $\frac{1}{4}$ 12.77 ACRES
 AS PROJECTED WITHIN
 PULLEN DLC 44
 NW $\frac{1}{4}$ SE $\frac{1}{4}$ 16.64 ACRES
 SW $\frac{1}{4}$ SE $\frac{1}{4}$ 0.81 ACRE
 SE $\frac{1}{4}$ SE $\frac{1}{4}$ 2.18 ACRES
 ALL AS PROJECTED WITHIN
 WILMOT DLC 43
 SE $\frac{1}{4}$ SE $\frac{1}{4}$ 3.73 ACRES
 AS PROJECTED WITHIN
 PULLEN DLC 44
 SECTION 19

SW $\frac{1}{4}$ NE $\frac{1}{4}$ 15.90 ACRES
 SE $\frac{1}{4}$ NE $\frac{1}{4}$ 0.50 ACRE
 SW $\frac{1}{4}$ NW $\frac{1}{4}$ 29.00 ACRES
 SE $\frac{1}{4}$ NW $\frac{1}{4}$ 8.20 ACRES
 NE $\frac{1}{4}$ SW $\frac{1}{4}$ 39.50 ACRES
 NW $\frac{1}{4}$ SW $\frac{1}{4}$ 36.80 ACRES
 SW $\frac{1}{4}$ SW $\frac{1}{4}$ 19.00 ACRES
 SE $\frac{1}{4}$ SW $\frac{1}{4}$ 27.00 ACRES
 ALL AS PROJECTED WITHIN
 PULLEN DLC 44
 NE $\frac{1}{4}$ SE $\frac{1}{4}$ 23.00 ACRES
 NW $\frac{1}{4}$ SE $\frac{1}{4}$ 7.20 ACRES
 NW $\frac{1}{4}$ SE $\frac{1}{4}$ 28.00 ACRES
 AS PROJECTED WITHIN
 PULLEN DLC 44
 SW $\frac{1}{4}$ SE $\frac{1}{4}$ 6.40 ACRES
 SW $\frac{1}{4}$ SE $\frac{1}{4}$ 4.00 ACRES
 AS PROJECTED WITHIN
 TAYLOR DLC 42
 SW $\frac{1}{4}$ SE $\frac{1}{4}$ 20.80 ACRES
 AS PROJECTED WITHIN
 PULLEN DLC 44
 SE $\frac{1}{4}$ SE $\frac{1}{4}$ 12.40 ACRES
 SE $\frac{1}{4}$ SE $\frac{1}{4}$ 8.40 ACRES
 AS PROJECTED WITHIN
 TAYLOR DLC 42
 SECTION 20

SW $\frac{1}{4}$ SW $\frac{1}{4}$ 5.10 ACRES
 AS PROJECTED WITHIN
 ZIMMERMAN DLC 39
 LOT 8 (NW $\frac{1}{4}$ SE $\frac{1}{4}$) 0.20 ACRE
 SECTION 21

NW $\frac{1}{4}$ NW $\frac{1}{4}$ 21.00 ACRES
 AS PROJECTED WITHIN
 FEZETT DLC 47
 SECTION 27

NW $\frac{1}{4}$ NW $\frac{1}{4}$ 10.30 ACRES
 AS PROJECTED WITHIN
 ZIMMERMAN DLC 39
 SECTION 28

NE $\frac{1}{4}$ NE $\frac{1}{4}$ 6.00 ACRES
 NW $\frac{1}{4}$ NE $\frac{1}{4}$ 8.20 ACRES
 BOTH AS PROJECTED WITHIN
 TAYLOR DLC 42
 SECTION 29

TOWNSHIP 1 NORTH, RANGE 3 WEST, W.M.


Scrivener's errors were found in Water Right Certificate 68257, issued to describe the water right NOT modified by an order of the Water Resources Director entered May 13, 1993, approving Transfer Application 6817. The description of 2.50 acres of land in the SE $\frac{1}{4}$ SW $\frac{1}{4}$, as projected within Powell DLC 42, Section 14, T 1 N, R 2 E, W.M. and 0.02 acre of land in the SE $\frac{1}{4}$ SE $\frac{1}{4}$, as projected within Pullen DLC 44, Section 19, T 1 N, R 3 W, W.M. was omitted from the certificate. This superseding certificate correctly describes all portions of the water right, including the above described omitted acres, confirmed by Water Right Certificate 68257, State Record of Water Right Certificates, NOT modified by the provisions of an order of the Water Resources Director entered JUL 0 2 2002, approving Transfer Application 9019.


The issuance of this superseding certificate does not confirm the status of the water right in regard to the provisions of ORS 540.610 pertaining to forfeiture or abandonment.

The right to the use of the water for the above purpose is restricted to beneficial use on the lands or place of use described. The use confirmed herein may be made only at times when sufficient water is available to satisfy all prior rights, including rights for maintaining instream flows.

WITNESS the signature of the Water Resources

Director, affixed JUL 0 2 2002.


 Paul R. Cleary, Director



Recorded in State Record of Water Right Certificates numbered 79542.