

STATE OF OREGON

COUNTY OF CLATSOP

CERTIFICATE OF WATER RIGHT

THIS CERTIFICATE ISSUED TO

BHAGWATI PODDAR  
43804 SYLVANDALE LANE  
ASTORIA, OREGON 97103

confirms the right to store the waters of AN UNNAMED STREAM, a tributary of GNAT CREEK, in PODDAR POND RESERVOIR, for WILDLIFE.

The right to store these waters was perfected under Reservoir Permit R-13086. The date of priority is OCTOBER 18, 2000. The amount of water entitled to be stored each year under this right is not more than 2.25 acre-feet.

The reservoir is located as follows:

NE 1/4 SW 1/4  
SECTION 11  
TOWNSHIP 8 NORTH, RANGE 7 WEST, W.M.

Measurement, recording and reporting conditions:

- A. The Director may require the water user to install a meter or other suitable measuring device as approved by the Director. If the Director notifies the water user to install a meter or other measuring device, the water user shall install such device within the period stated in the notice. Such installation period shall not be less than 90 days unless special circumstances warrant a shorter installation period. Once installed, the water user shall maintain the meter or measuring device in good working order and shall allow the watermaster access to the meter or measuring device. The Director may provide an opportunity for the water user to submit alternative measuring procedures for review and approval.
- B. The Director may require the water user to keep and maintain a record of the amount (volume) of water used and may

This is a final order in other than contested case. This order is subject to judicial review under ORS 183.484. Any petition for judicial review of the order must be filed within the 60 days of the date of service.

require the water user to report water use on a periodic schedule as established by the Director. In addition, the

Director may require the water user to report general water use information, the periods of water use and the place and nature of use of water under the right. The Director may provide an opportunity for the water user to submit alternative reporting procedures for review and approval.

The storage of water allowed herein is subject to the installation and maintenance of an outlet pipe, or the provision of other means to evacuate water when determined necessary by the Water Resources Director to satisfy prior downstream rights.

Use under this right is limited to the reservoir area. This right does not provide for the appropriation of water for maintaining the water level or maintaining a suitable fresh water condition.

If the riparian area was disturbed in the process of developing the point of diversion, the water user shall be responsible for restoration and enhancement of such riparian area.

The use may be restricted if the quality of the source stream or downstream waters decrease to the point that those waters no longer meet existing state or federal water quality standards due to reduced flows.

The water user shall install, maintain, and operate fish screening to prevent fish from leaving the diversion. The water user shall also install a fishway at the obstruction that will provide adequate upstream and downstream passage for fish. The water user may submit evidence that the Oregon Department of Fish and Wildlife (ODFW) has determined screens and/or fishways are not necessary. The required screens and fishways are to be in place, functional, and approved by ODFW before diversion of any water.

Failure to comply with any of the provisions of this right may result in action including, but not limited to, restrictions on the use, civil penalties, or cancellation of the right.


The right to the use of the water for the above purpose is restricted to beneficial use without waste on the lands or place of use described. The water user is advised that new regulations may require the use of best practical technologies or conservation practices to achieve this end.

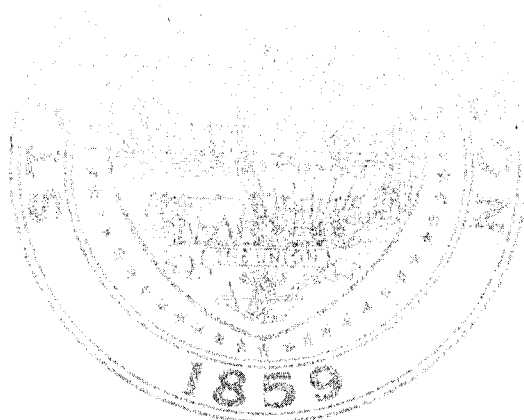
By law, the land use associated with this water use must be in compliance with statewide land-use goals and any local acknowledged land-use plan.

The use confirmed herein may be made only at times when sufficient water is available to satisfy all prior rights, including rights for maintaining instream flows.

The Director finds the use of water described by this right, as conditioned, will not impair or be detrimental to the public interest.

WITNESS the signature of the Water Resources Director, affixed September 17, 2002.

  
Paul R. Cleary

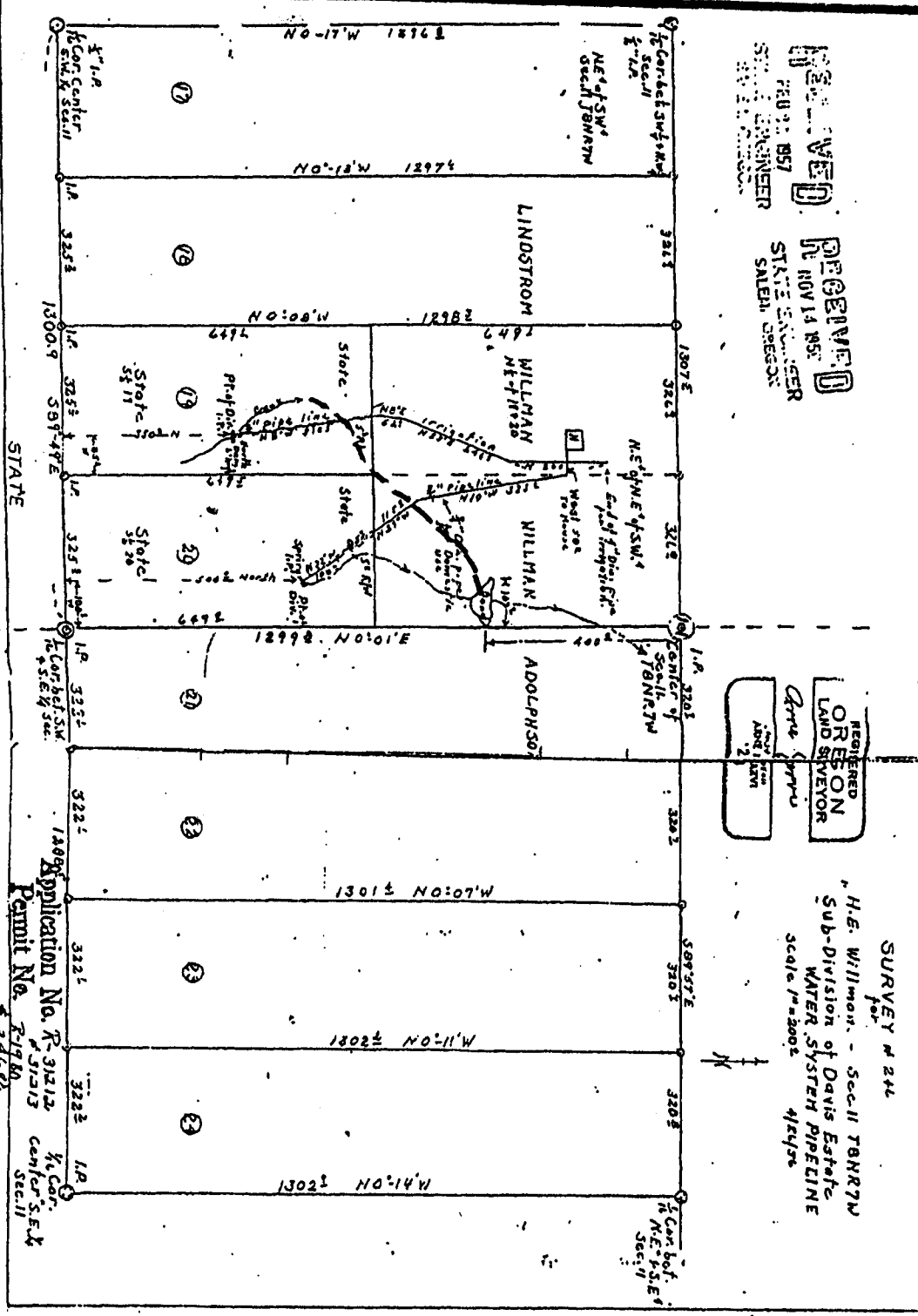


Recorded in State Record of Water Right Certificates Number 79622.

RECEIVED  
NOV 14 1957  
STATE ENGINEER  
SALEM, OREGON

RECEIVED  
OREGON  
LAND SURVEYOR  
JAMES W. LINDSTROM  
JAN 21 1958

SURVEY # 244  
for  
H.E. WILLMON - Sec II T8N R7W  
Sub-Division of Davis Estate  
WATER SYSTEM PIPELINE  
Scale 1" = 200'  
4/24/57



Application No. R-3112  
Permit No. R-1910  
Application No. R-3113  
Permit No. R-1910  
1/4 Cor. Sec. II  
1/4 Cor. Sec. II

RECEIVED

APR 08 2002

WATER RESOURCES DEPT.  
SALEM, OREGON