

STATE OF OREGON

COUNTY OF DESCHUTES

CERTIFICATE OF WATER RIGHT

THIS CERTIFICATE ISSUED TO

JAMES AND JUDITH KNAPP
P.O. BOX 1270
SISTERS, OREGON 97759

confirms the right to use the waters of BIG SLOUGH (aka Indian Ford Creek), a tributary of SQUAW CREEK, for IRRIGATION OF 18.4 ACRES.

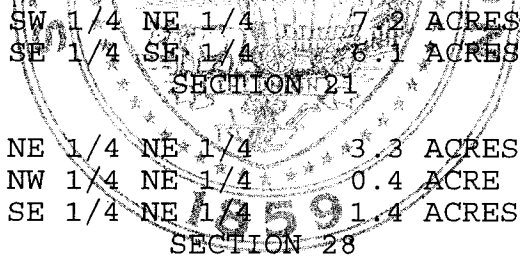
This right was confirmed by decree of the Circuit Court of the State of Oregon for CROOK County. The decree is of record at Salem, in the Order Record of the WATER RESOURCES DIRECTOR, in Volume 1, at Page 120. The date of priority is 1905.

The amount of water to which this right is entitled is limited to an amount actually beneficially used and shall not exceed 0.37 CUBIC FOOT PER SECOND (IF AVAILABLE AT THE ORIGINAL POINT OF DIVERSION DESCRIBED AS THE OLIVER DITCH LOCATED WITHIN THE SW 1/4 SW 1/4, SECTION 16, TOWNSHIP 14 SOUTH, RANGE 10 EAST, W.M.; 25 FEET NORTH AND 790 FEET EAST FROM THE SW CORNER OF SECTION 16), or its equivalent in case of rotation, measured at the point of diversion from the source.

The point of diversion is located as follows:

SE 1/4 NW 1/4, SECTION 13, TOWNSHIP 14 SOUTH, RANGE 9 EAST, WM;
2350 FEET SOUTH AND 2150 FEET EAST FROM THE NW CORNER, SECTION 13.

A description of the place of use to which this right is appurtenant is as follows:



SW 1/4 NE 1/4 7.2 ACRES
SE 1/4 SE 1/4 8.1 ACRES
SECTION 21
NE 1/4 NE 1/4 3.3 ACRES
NW 1/4 NE 1/4 0.4 ACRE
SE 1/4 NE 1/4 1.4 ACRES
SECTION 28

TOWNSHIP 14 SOUTH, RANGE 10 EAST, W.M.

This is a final order in other than contested case. This order is subject to judicial review under ORS 183.484. Any petition for judicial review of the order must be filed within the 60 days of the date of service.

T-6615B.SB

Certificate Number 79703

+9339A USE/POU (Instream) L-415


The water user shall install and maintain a headgate, an in-line flow meter, weir, or other suitable device for measuring and recording the quantity of water diverted. The type and plans of the headgate and measuring device must be approved by the Department prior to beginning construction and shall be installed under the general supervision of the Department.


This certificate is issued to confirm a change in POINT OF DIVERSION AND PLACE OF USE approved by an order of the Water Resources Director entered AUGUST 22,, 1997, and together with Certificate 75106, supersedes Certificate 292, State Record of Water Right Certificates.

The issuance of this superseding certificate does not confirm the status of the water right in regard to the provisions of ORS 540.610 pertaining to forfeiture or abandonment.

The right to the use of the water for the above purpose is restricted to beneficial use on the lands or place of use described and is subject to all other conditions and limitations contained in said decree.

WITNESS the signature of the Water Resources Director, affixed December 6, 2002.


Paul R. Cleary



Recorded in State Record of Water Right Certificates Number 79703.