

STATE OF OREGON

COUNTY OF COOS

CERTIFICATE OF WATER RIGHT

THIS CERTIFICATE ISSUED TO

FRIDAY FARMS, INC.
P.O. BOX 1384
BANDON, OREGON 97411

confirms the right to store the waters of AN UNNAMED DRAINAGEWAY, UNNAMED STREAMS NO.'S 1, 2, 3 AND FERRY CREEK, tributaries of COQUILLE RIVER, in RESERVOIRS NO.'S 1, 2, AND 4 through 12, appropriated under Permit 51371, for CRANBERRY OPERATIONS.

The right to store these waters was perfected under Reservoir Permit R-11418. The date of priority is JUNE 13, 1988. The amount of water entitled to be stored each year under this right is not more than 57.1 ACRE-FEET (AF); BEING 5.9 AF IN RESERVOIR NO. 1, 3.5 AF IN RESERVOIR 2, 8.1 AF IN RESERVOIR 4 AND 6.2 AF IN RESERVOIR 5 FROM AN UNNAMED DRAINAGEWAY; 4.6 AF IN RESERVOIR 6 FROM UNNAMED STREAM NO. 1; 7.1 AF IN RESERVOIR NO. 7, 9.0 AF IN RESERVOIR NO. 8 AND 2.0 AF IN RESERVOIR NO. 9 FROM STREAM NO. 2; 5.9 AF IN RESERVOIR NO. 10 FROM UNNAMED STREAM NO. 3; 2.32 AF IN RESERVOIR NO. 11 AND 2.48 AF IN RESERVOIR NO 12 FROM FERRY CREEK.

The points of diversion are located as follows:


UNNAMED DRAINAGEWAY - SW 1/4 SE 1/4, SECTION 20, TOWNSHIP 28 SOUTH, RANGE 14 WEST, W.M.;

UNNAMED STREAM NO. 1 - NW 1/4 SW 1/4, SECTION 20, TOWNSHIP 28 SOUTH, RANGE 14 WEST, W.M.; 2270 FEET NORTH AND 1200 FEET EAST FROM THE SW CORNER OF SECTION 20;

UNNAMED STREAM NO. 2 - NE 1/4 SW 1/4, SECTION 20, TOWNSHIP 28 SOUTH, RANGE 14 WEST, W.M.; 1590 FEET NORTH AND 1910 FEET EAST FROM THE SW CORNER OF SECTION 20;

UNNAMED STREAM NO. 3 - SW 1/4 SW 1/4, SECTION 20, TOWNSHIP 28 SOUTH, RANGE 14 WEST, W.M.; AND

FERRY CREEK - NW 1/4 SW 1/4, SECTION 29, TOWNSHIP 28 SOUTH, RANGE 14 WEST, W.M.; 3100 FEET SOUTH AND 290 FEET EAST FROM THE NW CORNER OF SECTION 29.



This is a final order in other than contested case. This order is subject to judicial review under ORS 183.484. Any petition for judicial review of the order must be filed within the 60 days of the date of service.

R-69640.SB

Certificate Number 79882

The reservoirs are located as follows:

RESERVOIR NO.'S 1, 2 AND 4

SW 1/4 SE 1/4
SECTION 20

RESERVOIR NO. 5

SW 1/4 SE 1/4
SECTION 20
NW 1/4 NE 1/4
SECTION 29

RESERVOIR NO. 6

NW 1/4 SW 1/4
SECTION 20

RESERVOIR NO. 7

NW 1/4 SW 1/4
SECTION 20

RESERVOIR NO. 8

NE 1/4 SW 1/4
SECTION 20

RESERVOIR NO. 9

SW 1/4 SW 1/4
SECTION 20

RESERVOIR NO. 10


SW 1/4 SW 1/4
SECTION 20
NW 1/4 NW 1/4
SECTION 29

RESERVOIR NO. 11

NW 1/4 NW 1/4
SECTION 29

RESERVOIR NO. 12

SW 1/4 NW 1/4
SECTION 29



TOWNSHIP 28 SOUTH, RANGE 14 WEST, W.M.

The right to store and use the water for the above purpose is restricted to beneficial use at the place of use described.

The storage of water allowed herein is subject to the installation and maintenance of an outlet pipe, or the provisions of other means to evacuate water when determined necessary by the Water Resources Director to satisfy prior downstream rights.


Failure to comply with any of the provision of this right may result in action including, but not limited to, restrictions on the use, civil penalties, or cancellation of the right.

The right to use water for the above purpose is restricted to beneficial use, without waste, on the lands or place of use described. The water user is advised that new regulations may require use of best practical technologies or conservation practices to achieve this end.

By law, the land use associated with this water use must be in compliance with statewide land-use goals and any local acknowledged land-use plan.

The storage of water allowed herein may be made only at times when sufficient water is available to satisfy all prior rights, including rights for maintaining instream flows.

WITNESS the signature of the Water Resources Director, affixed February 7, 2003.


Paul R. Cleary



Recorded in State Record of Water Right Certificates Number 79882.

R-69640.SB