

STATE OF OREGON  
COUNTY OF DOUGLAS  
CERTIFICATE OF WATER RIGHT

THIS CERTIFICATE ISSUED TO

MYLER M. BEERY  
246 BLACK OAK DRIVE  
ROSEBURG, OR 97470

confirms the right to use the waters of TWO SPRINGS AND SILTCOOS LAKE, a tributary of PACIFIC OCEAN, for DOMESTIC USE FOR TWO FAMILIES FROM TWO SPRINGS, AND TOILET AND FISH CLEANING SUPPLIES FROM SILTCOOS LAKE.

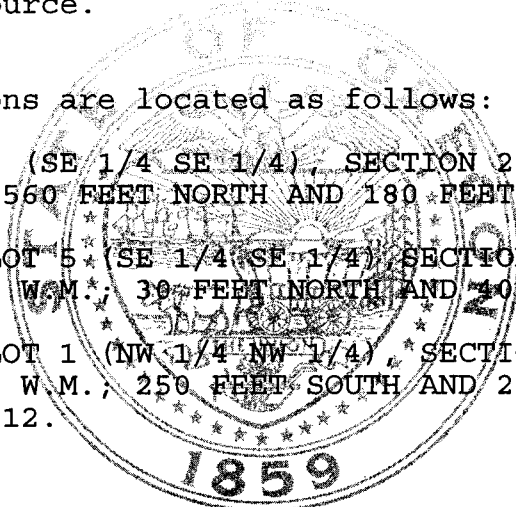
This right was perfected under Permit 44654. The date of priority is AUGUST 1, 1979. The amount of water to which this right is entitled is limited to an amount actually beneficially used and shall not exceed 0.01 CUBIC FOOT PER SECOND, BEING 0.005 CFS FROM SILTCOOS LAKE AND 0.005 CFS FROM SPRING # 2 WITH ANY DEFICIENCY IN THE AVAILABLE SUPPLY OF WATER AT SPRING # 2 TO BE MADE UP BY DIVERSION OF WATER FROM SPRING # 1, or its equivalent in case of rotation, measured at the point of diversion from the source.

The point of diversions are located as follows:

LAKE: LOT 5 (SE 1/4 SE 1/4), SECTION 2, TOWNSHIP 20 SOUTH, RANGE 12 WEST, W.M.; 560 FEET NORTH AND 180 FEET WEST FROM THE SE CORNER OF SECTION 2.

SPRING 1: LOT 5 (SE 1/4 SE 1/4), SECTION 2, TOWNSHIP 20 SOUTH, RANGE 12 WEST, W.M.; 30 FEET NORTH AND 40 FEET WEST FROM THE SE CORNER OF SECTION 2.

SPRING 2: LOT 1 (NW 1/4 NW 1/4), SECTION 12, TOWNSHIP 20 SOUTH, RANGE 12 WEST, W.M.; 250 FEET SOUTH AND 250 FEET EAST FROM THE NW CORNER OF SECTION 12.



This is a final order in other than contested case. This order is subject to judicial review under ORS 183.484. Any petition for judicial review of the order must be filed within the 60 days of the date of service.

The use shall conform to such reasonable rotation system as may be ordered by the proper state officer.

A description of the place of use to which this right is appurtenant is as follows:

LOT 5 (SE 1/4 SE 1/4) IN LAKE SILTCOOS  
SECTION 2  
TOWNSHIP 20 SOUTH, RANGE 12 WEST, W.M.

The right to the use of the water for the above purpose is restricted to beneficial use on the lands or place of use described. The use confirmed herein may be made only at times when sufficient water is available to satisfy all prior rights, including rights for maintaining instream flows.

Issued July 1, 2003



Paul R. Cleary, Director  
Water Resources Department




Recorded in State Record of Water Right Certificates Number 80015.


58982.LMT

The Director finds the use of water described by this right, as conditioned, will not impair or be detrimental to the public interest.

Issued July 1, 2003

  
Paul R. Cleary Director  
Water Resources Department

NOTE: Pursuant to ORS 537.330, in any transaction for the conveyance of real estate that includes any portion of the lands described in this right, the seller of the real estate shall, upon accepting an offer to purchase that real estate, also inform the purchaser in writing whether any permit, transfer approval order, or certificate evidencing the water right is available and that the seller will deliver any permit, transfer approval order or certificate to the purchaser at closing, if the permit, transfer approval order or certificate is available.



Recorded in State Record of Water Right Certificates Number 80115.

R-85338.DIP