

STATE OF OREGON

COUNTY OF POLK

CERTIFICATE OF WATER RIGHT

THIS CERTIFICATE ISSUED TO

CITY OF DALLAS  
P.O. BOX 67  
DALLAS, OREGON 97338

confirms the right to use the waters of MERCER RESERVOIR CONSTRUCTED UNDER PERMIT R-2283, a tributary of RICKREALL CREEK, for MUNICIPAL USE.


This right was perfected under Permit 26397. The date of priority is JANUARY 28, 1958. The amount of water to which this right is entitled is limited to an amount actually beneficially used and shall not exceed 890.0 ACRE-FEET AT A RATE OF 10.0 CUBIC FEET PER SECOND, or its equivalent in case of rotation, measured at the point of diversion from the source.

The point of diversion is located as follows:

NE 1/4 SW 1/4, SECTION 6, TOWNSHIP 8 SOUTH, RANGE 6 WEST, W.M.; 1741 FEET NORTH AND 2428 FEET EAST FROM THE SW CORNER OF SECTION 6.

The use shall conform to such reasonable rotation system as may be ordered by the proper state officer.

A description of the place of use to which this right is appurtenant is as follows:



Township 7 south, Range 5 West, W.M.

This is a final order in other than contested case. This order is subject to judicial review under ORS 183.484. Any petition for judicial review of the order must be filed within the 60 days of the date of service.

ALL  
Section 28

E 1 /2  
E 1 /2 W 1 /2  
SW 1/4 SW 1/4  
Section 29

S 1/2 S 1/2  
Section 30


NE 1/4 NE 1/4  
SE 1/4  
Section 31

ALL  
Sections 32 and 33

N 1/2  
SW 1/4  
W 1/2 SE 1/4  
Section 34

W 1 /2 NW 1/4  
N 1/2 S 1/2  
Section 35

Township 7 south, Range 5 West, W.M.



SW 1/4 NE 1/4  
NW 1/4  
Section 3

N 1/2 NE 1/4  
N 1/2 NW 1/4  
SE 1/4 NW 1/4  
SW 1/4  
Section 4

N 1/2  
N 1/2 S 1/2  
S 1/2 SE 1/4  
Section 5

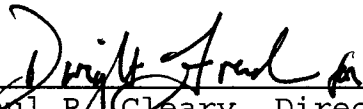
NE 1/4  
NE 1/4 SE 1/4  
Section 6

Township 8 South, Range 5 West, W.M.

Water may be applied to lands which are not specifically described above, provided the holder of this right complies with ORS 540.510(3).

The use confirmed herein may be made only at times when sufficient water is available to satisfy all prior rights, including rights for maintaining instream flows.

Issued August 27, 2003.

  
Paul R. Cleary, Director  
Water Resources Department



Recorded in State Record of Water Right Certificates Number 80163.

32086.SB