

STATE OF OREGON

COUNTY OF UMATILLA

CERTIFICATE OF WATER RIGHT

THIS CERTIFICATE ISSUED TO

TYLER HANSELL
75858 COL. JORDAN RD
HERMISTON, OREGON 97838

confirms the right to use the waters of WELL NO. 8 in the UMATILLA RIVER BASIN for SUPPLEMENTAL MAINTENANCE OF A WETLAND FOR WILDLIFE AND FISH.

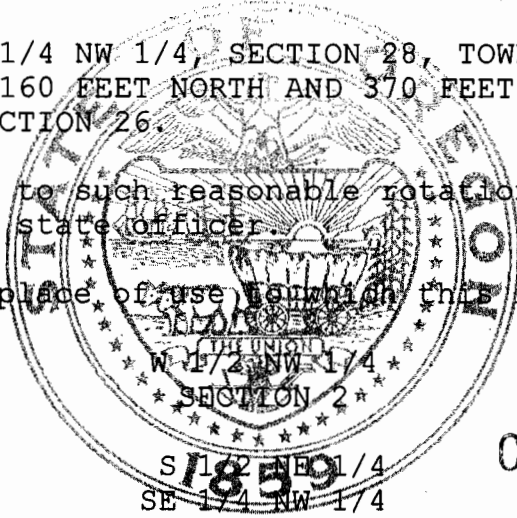
This right was perfected under Permit G-3822. The date of priority is FEBRUARY 15, 1968. The amount of water to which this right is entitled is limited to an amount actually beneficially used and shall not exceed 0.6 CUBIC FOOT PER SECOND (IF AVAILABLE AT THE ORIGINAL POINT OF APPROPRIATION DESCRIBED AS WELL NO. 2 LOCATED WITHIN THE NE 1/4 SE 1/4, SECTION 27, TOWNSHIP 4 NORTH, RANGE 27 EAST, W.M.; 1420 FEET NORTH AND 490 FEET WEST FROM THE SE CORNER OF SECTION 27), or its equivalent in case of rotation, measured at the well. This right is limited to any deficiency in the available supply of any prior right existing for the same land.

The well is located as follows:

WELL NO. 8 - SW 1/4 NW 1/4, SECTION 28, TOWNSHIP 4 NORTH, RANGE 27 EAST, W.M.; 1160 FEET NORTH AND 370 FEET EAST FROM THE WEST 1/4 CORNER OF SECTION 26.

The use shall conform to such reasonable rotation system as may be ordered by the proper state officer.

A description of the place of use to which this right is appurtenant is as follows:



S 1/2 NE 1/4
SE 1/4 NW 1/4

SECTION 3

TOWNSHIP 3 NORTH, RANGE 27 EAST, W.M.

SUPERSEDED BY
CERT. NO. 83447

This is a final order in other than contested case. This order is subject to judicial review under ORS 183.484. Any petition for judicial review of the order must be filed within the 60 days of the date of service.

Cancelled due to
T-9275; Sp. Or.
Vol. 62-P. 190

Superseded by
Cert. No. 80916

T-7499.SB

Certificate Number 80595

This certificate is issued to confirm a changes in USE, PLACE OF USE AND POINT OF APPROPRIATION approved by an order of the Water Resources Director entered FEBRUARY 20, 1997, and together with Certificates 74133 and 80594, supersedes Certificate 74107, State Record of Water Right Certificates.


The issuance of this superseding certificate does not confirm the status of the water right in regard to the provisions of ORS 540.610 pertaining to forfeiture or abandonment.


The water user shall install an in-line flow meter or other suitable device for measuring and recording the quantity of water user. The type and plans of the measuring device must be approved by the Department prior to beginning construction and shall be installed under the general supervision of the Department.

The well shall be maintained in accordance with the General Standards for the Construction and Maintenance of Water Wells in Oregon.

The right to use water for the above purpose is restricted to beneficial use on the lands or place of use described.

Issued FEBRUARY 19, 2004.


Paul H. Cleary, Director
Water Resources Department



Recorded in State Record of Water Right Certificates Number 80595.