

STATE OF OREGON

COUNTY OF WASHINGTON

CERTIFICATE OF WATER RIGHT

THIS CERTIFICATE ISSUED TO

CITY OF FOREST GROVE
P.O. BOX 326
FOREST GROVE, OR 97116-3200

confirms the right to use the waters of J. W. BARNEY RESERVOIR
CONSTRUCTED UNDER PERMIT R-4890, a tributary of TRASK RIVER, for
MUNICIPAL USE.

This right was perfected under Permit 37837. The date of priority is
JUNE 24, 1971. The amount of water to which this right is entitled is
limited to an amount actually beneficially used and shall not exceed
500 ACRE FEET STORED WATER ONLY, or its equivalent in case of
rotation, measured at the point of diversion from the source.

The point of diversion is located as follows:

NE 1/4 NW 1/4, SECTION 35, TOWNSHIP 1 SOUTH, RANGE 6 WEST, W.M.

The use shall conform to such reasonable rotation system as may be
ordered by the proper state officer.

This is a final order in other than contested case. This order is
subject to judicial review under ORS 183.484. Any petition for
judicial review of the order must be filed within the 60 days of
the date of service.

48359.SB

Certificate Number 81022

A description of the place of use to which this right is appurtenant is as follows:

S 1/2 N 1/2
SW 1/4
N 1/2 SE 1/4
Section 17

W 1/2 NE 1/4
SE 1/4 NE 1/4
E 1/2 NW 1/4
S 1/2
Section 18

All
Sections 19 and 20

NW 1/4
S 1/2
Section 21

S 1/2
Section 22

N 1/2 NW 1/4
SW 1/4 NW 1/4
Section 26

All
Sections 27 through
35
Township 1 North,
Range 1 West, W.M.

S 1/2 N 1/2
S 1/2
Section 14

E 1/2 NE 1/4
S 1/2 SW 1/4
NW 1/4 SW 1/4
E 1/2 SE 1/4
SW 1/4 SE 1/4
Section 15

E 1/2 SE 1/4
Section 16

S 1/2 S 1/2
Section 19

NE 1/4 SE 1/4
S 1/2 S 1/2
Section 20

NE 1/4 NE 1/4
NW 1/4 SW 1/4
S 1/2 S 1/2
Section 21

All
Sections 22 and 23

S 1/2 NE 1/4
W 1/2
SE 1/4
Section 24

All
Sections 25 through
36
Township 1 North,
Range 2 West, W.M.

SE 1/4 SE 1/4
Section 24

E 1/2
E 1/2 W 1/2
NW 1/4 NW 1/4
Section 25

S 1/2 SW 1/4
Section 30

S 1/2 NE 1/4
W 1/2
SE 1/4
Section 31

SE 1/4 NE 1/4

S 1/2 NW 1/4
S 1/2
Section 32

SW 1/4 NE 1/4
S 1/2 NW 1/4
S 1/2
Section 33

S 1/2 N 1/2
S 1/2
Section 34

S 1/2 N 1/2
S 1/2
Section 35

NE 1/4
NE 1/4 NW 1/4
S 1/2 NW 1/4
S 1/2
Section 36
Township 1 North,
Range 3 West, W.M.

SE 1/4 NE 1/4
E 1/2 SE 1/4
Section 7

SW 1/4 NW 1/4
SW 1/4
SW 1/4 SE 1/4
Section 8

NW 1/4 SW 1/4
S 1/2 SW 1/4
Section 16

NW 1/4 NE 1/4
S 1/2 NE 1/4
NW 1/4
NE 1/4 SW 1/4

SE 1/4
Section 17

NE 1/4
Section 18

NE 1/4 NE 1/4
Section 20

NW 1/4
N 1/2 SW 1/4
SE 1/4 SW 1/4
NW 1/4 SE 1/4
S 1/2 SE 1/4
Section 21

W 1/2 SW 1/4
S 1/2 SE 1/4
Section 25

S 1/2
Section 26

NW 1/4 NW 1/4
S 1/2 NW 1/4
S 1/2
Section 27

NE 1/4
N 1/2 SE 1/4
Section 28

NE 1/4
N 1/2 NW 1/4
NE 1/4 SE 1/4
Section 35

All
Section 36
Township 1 North,
Range 4 West, W.M.

All
Sections 1 through
9

N 1/2

N 1/2 S 1/2
S 1/2 SW 1/4
Section 10

NW 1/4 NE 1/4
NW 1/4
Section 11

SW 1/4 NE 1/4
S 1/2 NW 1/4
SW 1/4
W 1/2 SE 1/4
Section 14

S 1/2 NE 1/4
W 1/2
SE 1/4
Section 15

All
Sections 16 through
22

NW 1/4 NE 1/4
S 1/2 NE 1/4
W 1/2
SE 1/4
Section 23

E 1/2
SE 1/4 NW 1/4
S 1/2
Section 24

All
Sections 25 through
30

E 1/2
E 1/2 NW 1/4
NE 1/4 SW 1/4
Section 31

All
Sections 32 through
36
Township 1 South,
Range 1 West, W.M.

All
Sections 1 through 6

N 1/2
E 1/2 SE 1/4
Section 7

All
Sections 8 through
14

NE 1/4
N 1/2 NW 1/4
Section 15

NE 1/4
N 1/2 NW 1/4
SE 1/4 NW 1/4
Section 16

N 1/2 NE 1/4
Section 17

All
Sections 23, 24 and
25

E 1/2 NE 1/4
Section 26
Township 1 South,
Range 2 West, W.M.

N 1/2
NE 1/4 SW 1/4
N 1/2 SE 1/4
Section 1

N 1/2
Section 2

N 1/2
Section 3

N 1/2
N 1/2 SW 1/4
N 1/2 SE 1/4
SW 1/4 SE 1/4
Section 4

N 1/2
SW 1/4
N 1/2 SE 1/4
SW 1/4 SE 1/4
Section 5

N 1/2
SW 1/4
N 1/2 SE 1/4
SW 1/4 SE 1/4
Section 6

N 1/2 NW 1/4
Section 7

N 1/2 NW 1/4
Section 8

W 1/2
SE 1/4
Section 31

SW 1/4
Section 32
Township 1 South,
Range 3 West, W.M.

N 1/2 NE 1/4
SE 1/4 NE 1/4
S 1/2 SW 1/4
NE 1/4 SE 1/4
S 1/2 SE 1/4
Section 1

SE 1/4 SE 1/4
Section 2

All
Sections 12 and 13

SE 1/4
Section 14

W 1/2 NE 1/4
SE 1/4 NW 1/4
E 1/2 SW 1/4
W 1/2 SE 1/4

SE 1/4 SE 1/4
Section 21

SW 1/4 SW 1/4
SE 1/4 SE 1/4
Section 22

All
Section 23

N 1/2
SW 1/4
Section 26

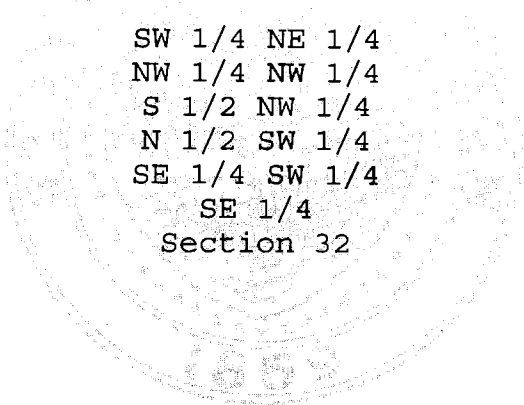
All
Section 27

NE 1/4
E 1/2 SE 1/4
Section 28

S 1/2 S 1/2
Section 30

NE 1/4
N 1/2 NW 1/4
Section 31

SW 1/4 NE 1/4
NW 1/4 NW 1/4
S 1/2 NW 1/4
N 1/2 SW 1/4
SE 1/4 SW 1/4
SE 1/4
Section 32



E 1/2
E 1/2 NW 1/4
SW 1/4 NW 1/4
SW 1/4
Section 33

All
Section 34

W 1/2
SE 1/4
Section 35

NE 1/4 NE 1/4
SE 1/4
Section 36
Township 1 South,
Range 4 West, W.M.

NE 1/4 SW 1/4
N 1/2 SE 1/4
Section 21

SW 1/4
NW 1/4 SE 1/4
S 1/2 SE 1/4
Section 22

S 1/2 S 1/2
Section 25

SW 1/4 NE 1/4
NW 1/4
NE 1/4 SW 1/4
SE 1/4
Section 26

N 1/2 NE 1/4
Section 27

NE 1/4 NE 1/4
Section 35

N 1/2 N 1/2
Section 36
Township 1 South,
Range 5 West, W.M.

All
Sections 1 through 5

S 1/2 NE 1/4
SE 1/4
Section 6

E 1/2 NE 1/4
Section 7

All
Sections 8 through
12

N 1/2
SW 1/4
SW 1/4 SE 1/4
Section 13

N 1/2
N 1/2 SE 1/4
Section 14

N 1/2
N 1/2 SW 1/4
Section 15

E 1/2
N 1/2 NW 1/4
SE 1/4 NW 1/4
E 1/2 SW 1/4
Section 16
Township 2 South,
Range 1 West, W.M.

All
Sections 2 through
9

N 1/2 NE 1/4
SE 1/4 NE 1/4
W 1/2 NW 1/4
SW 1/4
NE 1/4 SE 1/4
Section 10

N 1/2
Section 11

NW 1/4
S 1/2
Section 15

All
Sections 16 through
21

N 1/2 NE 1/4
SW 1/4 NE 1/4
W 1/2
Section 22

W 1/2 NW 1/4
Section 30
Township 2 South,
Range 3 West, W.M.

All
Sections 1, 2 and 3

E 1/2
E 1/2 W 1/2
Section 4

NE 1/4
E 1/2 NW 1/4
E 1/2 SE 1/4
Section 9

N 1/2
SW 1/4
Section 10

N 1/2
E 1/2 SW 1/4
SE 1/4
Section 11

All
Sections 12 and 13

NE 1/4
E 1/2 NW 1/4
S 1/2 SE 1/4
Section 14


S 1/2 SE 1/4
Section 24


NE 1/4
Section 25
Township 2 South,
Range 4 West, W.M.

Water may be applied to lands which are not specifically described above, provided the holder of this right complies with ORS 540.510(3).

The use confirmed herein may be made only at times when sufficient water is available to satisfy all prior rights, including rights for maintaining instream flows.

Issued December 16, 2004.


Phillip C. Ward, Director
Water Resources Department



Recorded in State Record of Water Right Certificates Number 81022.

48359.SB