

This is a final order in other than a contested case. This order is subject to judicial review under ORS 183.484. Any petition for judicial review must be filed within the 60 day time period specified by ORS 183.484(2). Pursuant to ORS 536.075 and OAR 137-004-0080 you may either petition for judicial review or petition the Director for reconsideration of this order. A petition for reconsideration may be granted or denied by the Director, and if no action is taken within 60 days following the date the petition was filed, the petition shall be deemed denied.

STATE OF OREGON

COUNTY OF GRANT

CERTIFICATE OF WATER RIGHT

THIS CERTIFICATE ISSUED TO

DANIEL T. DRISCOLL
524 W. DETWEILLER DRIVE
PEORIA, ILLINOIS 61615

confirms the right to use the waters of WELLS 1, 2, 3, AND 4 in the JOHN DAY RIVER BASIN for IRRIGATION OF 45.9 ACRES, SUPPLEMENTAL IRRIGATION OF 52.4 ACRES, AND AQUACULTURE.

This right was perfected under Permits G-11203 and G-11477. The date of priority is FEBRUARY 15, 1991. The amount of water to which this right is entitled is limited to an amount actually beneficially used and shall not exceed 380 GALLONS PER MINUTE; BEING 60.9 GPM FROM WELL 1, 1631.7 GPM FROM WELL 2, 8.4 GPM FROM WELL 3 FOR IRRIGATION OF 1.8 ACRES, SUPPLEMENTAL IRRIGATION OF 52.4 ACRES, OR AQUACULTURE, AND 247 GPM FROM WELL 4 FOR IRRIGATION OF 44.1 ACRES, or its equivalent in terms of rotation, measured at the wells.

The wells are located as follows:

WELL 1 - NW 1/4 SE 1/4, SECTION 3, T 13 S, R 27 E, W.M.; 410 FEET SOUTH AND 1680 FEET WEST FROM THE EAST 1/4 CORNER, SECTION 3;

WELL 2 - NW 1/4 SE 1/4, SECTION 3, T 13 S, R 27 E, W.M.; 600 FEET SOUTH AND 1630 FEET WEST FROM THE EAST 1/4 CORNER, SECTION 3;

WELL 3 - NW 1/4 SE 1/4, SECTION 3, T 13 S, R 27 E, W.M.; 630 FEET SOUTH AND 1500 FEET WEST FROM THE EAST 1/4 CORNER, SECTION 3;

G- 11755.LHN

CERTIFICATE NUMBER 81448

WELL 4 - SW 1/4 NE 1/4, SECTION 3, T 13 S, R 27 E, W.M.; 400 FEET NORTH AND 2220 FEET WEST FROM THE EAST 1/4 CORNER, SECTION 3.

The amount of water used for irrigation, together with the amount secured under any other right existing for the same lands, is limited to ONE-EIGHTIETH of one cubic foot per second per acre, or its equivalent for each acre irrigated and shall be further limited to a diversion of not to exceed 3.0 acre-feet per acre for each acre irrigated during the irrigation season of each year.

The use shall conform to such reasonable rotation system as may be ordered by the proper state officer.


A description of the place of use to which this right is appurtenant is as follows:

WELLS 1, 2, AND 3

SUPPLEMENTAL

PRIMARY

| | | |
|---------------|------------|-----------|
| NE 1/4 SW 1/4 | 11.3 ACRES | |
| NW 1/4 SW 1/4 | 3.6 ACRES | 1.8 ACRES |
| SW 1/4 SW 1/4 | 5.2 ACRES | |
| SE 1/4 SW 1/4 | 22.2 ACRES | |
| NW 1/4 SE 1/4 | 0.1 ACRE | |
| SW 1/4 SE 1/4 | 10.0 ACRES | |



| | |
|---------------|------------|
| SW 1/4 NE 1/4 | 16.0 ACRES |
| SE 1/4 NW 1/4 | 23.9 ACRES |
| NE 1/4 SW 1/4 | 2.6 ACRES |
| NW 1/4 SE 1/4 | 1.6 ACRES |

SECTION 3


TOWNSHIP 13 SOUTH, RANGE 27 EAST, W.M.


THIS CERTIFICATE IS ISSUED TO CORRECTLY DESCRIBE THE USES, AND SUPERSEDES CERTIFICATE 76668.

The issuance of this superseding certificate does not confirm the status of the water right in regard to the provisions of ORS 540.610 pertaining to forfeiture or abandonment.

The right to the use of the water for the above purpose is restricted to beneficial use on the lands or place of use described.

Issued JUNE 30, 2005.


Phillip C. Ward, Director
Water Resources Department



Recorded in State Record of Water Right Certificates Number 81448.

G-11755.LHN