

STATE OF OREGON

COUNTY OF LINN

CERTIFICATE OF WATER RIGHT

THIS CERTIFICATE ISSUED TO

ALBERT KNIGHT  
42606 N RIVER DR  
SWEET HOME, OR 97386

confirms the right to use the waters of the SOUTH SANTIAM RIVER, tributary to SANTIAM RIVER for IRRIGATION of 1.1 ACRES from a sump.

This right was perfected under Permit S-36183. The date of priority is APRIL 26, 1971. The amount of water to which this right is entitled is limited to an amount actually used beneficially, and shall not exceed 0.01 CUBIC FOOT PER SECOND, or its equivalent in case of rotation, measured at the point of diversion.

The point of appropriation is located as follows:

Twp	Rng	Mer	Sec	Q-Q	Measured Distances
13 S	1 E	WM	28	NW NW	458 FEET SOUTH AND 1210 FEET EAST FROM NW CORNER, SECTION 28

The amount of water used for irrigation, together with the amount secured under any other right existing for the same lands, is limited to a diversion of ONE-EIGHTIETH of one cubic foot per second, or its equivalent for each acre irrigated, and shall be further limited to a diversion of not to exceed 2.5 acre-feet per acre for each acre irrigated during the irrigation season of each year. The use shall conform to such reasonable rotation system as may be ordered by the proper state officer.

A description of the place of use to which this right is appurtenant is as follows:

IRRIGATION					
Twp	Rng	Mer	Sec	Q-Q	Acres
13 S	1 E	WM	28	NW NW	1.1

The quantity of water diverted at the new point of appropriation (sump pond), shall not exceed the quantity of water lawfully available at the original surface water point of diversion.

The original point of diversion was:

Twp	Rng	Mer	Sec	Q-Q	Measured Distances
13 S	1 E	WM	29	NE NE	840 FEET SOUTH AND 800 FEET WEST FROM THE NE CORNER, SECTION 29

The sump pond from which water is taken under the right shall be maintained so that the effect on the surface water source of the use of water from the sump pond will be similar to the use of the original authorized point of diversion.

**NOTICE OF RIGHT TO RECONSIDERATION OR JUDICIAL REVIEW**

This is an order in other than a contested case. This order is subject to judicial review under ORS 183.484. Any petition for judicial review must be filed within the 60-day time period specified by ORS 183.484(2). Pursuant to ORS 536.075 and OAR 137-004-0080, you may petition for judicial review or petition the Director for reconsideration of this order. A petition for reconsideration may be granted or denied by the Director, and if no action is taken within 60 days following the date the petition was filed, the petition shall be deemed denied.


If within five years of December 29, 2008, the Department finds substantial or undue interference with an existing ground water right due to use of the sump pond, that would not have occurred in the absence of the transfer T-10695, the new point of appropriation (sump pond) shall be subordinate to the existing right injured.

If within five years of December 29, 2008, the Department receives a transfer application to return to the last authorized surface water point of diversion, the application shall be approved.

This certificate is issued to confirm a change from a SURFACE WATER POINT OF DIVERSION TO A GROUND WATER POINT OF APPROPRIATION (SUMP POND) AND A CHANGE IN PLACE OF USE approved by an order of the Water Resources Director entered December 29, 2008, at Special Order Volume 76, Page 908, approving Transfer Application T-10695, and together with Certificate 84935, supercedes Certificate 42103, State record of Water Right Certificates.

The right to the use of the water for the above purpose is restricted to beneficial use on the lands or place of use described.

Issued           AUG 02 2010          


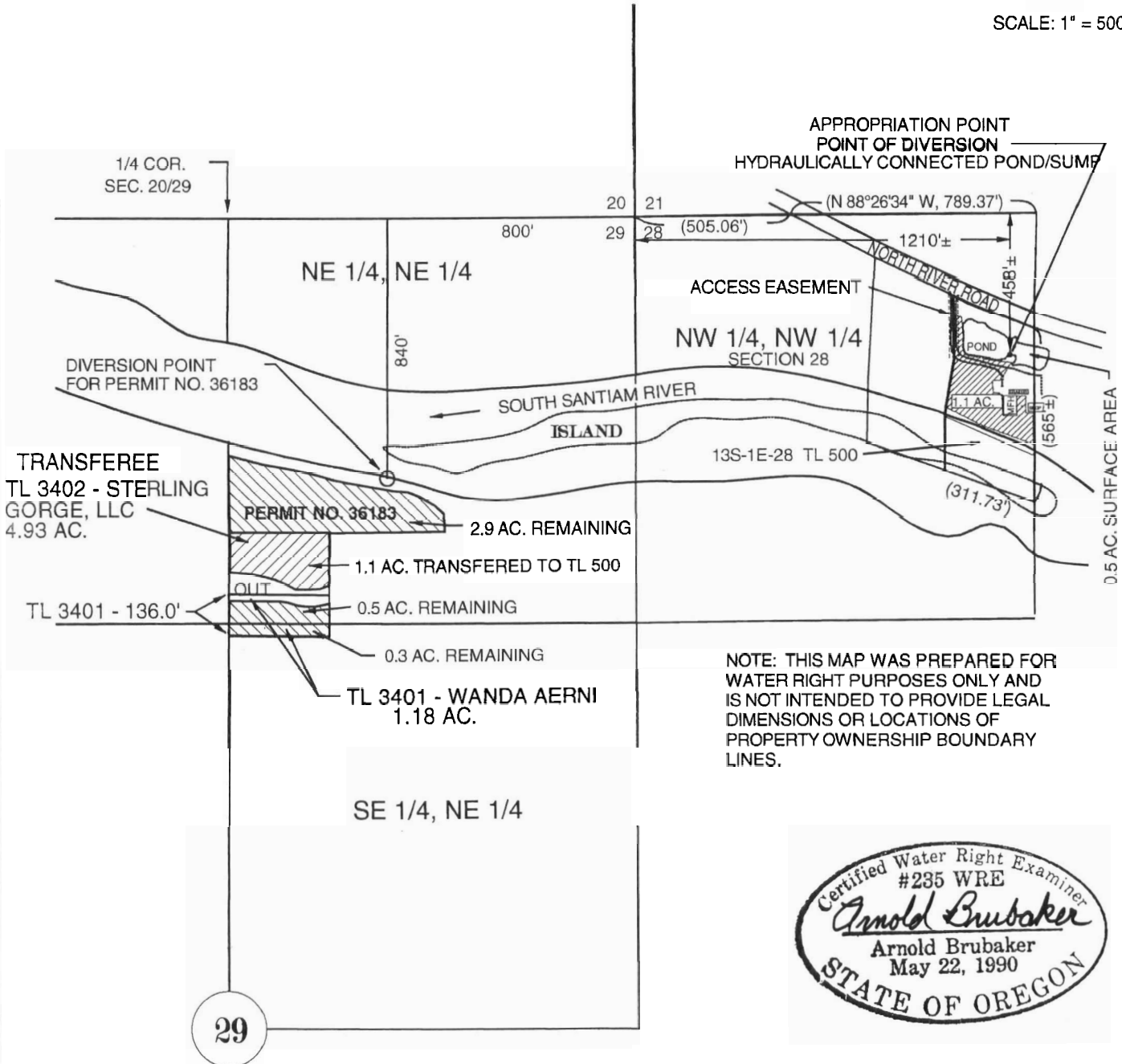


Dwight W. French  
Administrator Water Rights and Adjudications, for  
Phillip C. Ward, Director  
Oregon Water Resources Department

TOWNSHIP 13 SOUTH, RANGE 1 EAST, W.M., LINN COUNTY



SCALE: 1" = 500'



FINAL PROOF SURVEY MAP  
PLAT OF WATER RIGHT (PARTIAL) TRANSFER - 10695  
FOR ALBERT & CAROL KNIGHT  
LOCATED IN  
NE 1/4, NE 1/4, SEC. 29 & NW 1/4, NW 1/4, SEC. 28,  
T.13 S., R.1 E., W.M., LINN COUNTY, OREGON

**RECEIVED**

JUN 07 2010

WATER RESOURCES DEPT  
SALEM, OREGON

DATE: 7/21/09

PREPARED BY: ARNOLD BRUBAKER WRE #235  
P.O. BOX 446  
SWEET HOME, OR 97386