

STATE OF OREGON

COUNTY OF JACKSON

CERTIFICATE OF WATER RIGHT

THIS CERTIFICATE ISSUED TO

CITY OF MEDFORD  
 MEDFORD WATER COMMISSION  
 200 S IVY STREET, ROOM 177  
 MEDFORD OR 97501

confirms the right to use the waters of ROGUE RIVER for MUNICIPAL USES.

This right was perfected under Permit S-23210. The date of priority is OCTOBER 22, 1954. The amount of water to which this right is entitled is limited to an amount actually used beneficially, and shall not exceed 60.85 CUBIC FEET PER SECOND or its equivalent in case of rotation, measured at the point of diversion.

The point of diversion is located as follows:

Twp	Rng	Mer	Sec	Q-Q	DLC	Measured Distances
36 S	2 W	WM	13	SW NW	41	SOUTH 25 DEGREES 25 MINUTES 28 SECONDS EAST, 4385.6 FEET FROM NE CORNER, DLC 42

A description of the place of use is as follows:

Twp	Rng	Mer	Sec	Q-Q
35 S	1 W	WM	34	SW NE
35 S	1 W	WM	34	SE NE
35 S	1 W	WM	34	SE NW
35 S	1 W	WM	34	NE SW
35 S	1 W	WM	34	SE SW
35 S	1 W	WM	34	NE SE
35 S	1 W	WM	34	NW SE
35 S	1 W	WM	34	SW SE
35 S	1 W	WM	34	SE SE
35 S	1 W	WM	35	NE NE
35 S	1 W	WM	35	SW NE
35 S	1 W	WM	35	SE NE
35 S	1 W	WM	35	SW NW




**NOTICE OF RIGHT TO PETITION FOR RECONSIDERATION OR JUDICIAL REVIEW**

This is an order in other than a contested case. This order is subject to judicial review under ORS 183.484. Any petition for judicial review must be filed within the 60-day time period specified by ORS 183.484(2). Pursuant to ORS 536.075 and OAR 137-004-0080, you may either petition for judicial review or petition the Director for reconsideration of this order. A petition for reconsideration may be granted or denied by the Director, and if no action is taken within 60 days following the date the petition was filed, the petition shall be deemed denied. In addition, under ORS 537.260 any person with an application, permit or water right certificate subsequent in priority may jointly or severally contest the issuance of the certificate at any time before it has issued, and after the time has expired for the completion of the appropriation under the permit, or within three months after issuance of the certificate.


Twp	Rng	Mer	Sec	Q-Q
35 S	1 W	WM	35	SE NW
35 S	1 W	WM	35	NE SW
35 S	1 W	WM	35	NW SW
35 S	1 W	WM	35	SW SW
35 S	1 W	WM	35	SE SW
35 S	1 W	WM	35	NE SE
35 S	1 W	WM	35	NW SE
35 S	1 W	WM	35	SW SE
35 S	1 W	WM	35	SE SE
35 S	1 W	WM	36	NE SW
35 S	1 W	WM	36	NW SW
35 S	1 W	WM	36	SW SW
35 S	1 W	WM	36	SE SW
36 S	1 W	WM	2	NW NW
36 S	1 W	WM	2	SW NW
36 S	1 W	WM	2	SE NW
36 S	1 W	WM	2	NE SW
36 S	1 W	WM	2	NW SW
36 S	1 W	WM	2	SW SW
36 S	1 W	WM	2	SE SW
36 S	1 W	WM	2	NW SE
36 S	1 W	WM	2	SW SE
36 S	1 W	WM	3	ALL
36 S	1 W	WM	4	SE NE
36 S	1 W	WM	4	NE SE
36 S	1 W	WM	4	SE SE
36 S	1 W	WM	9	NE NE
36 S	1 W	WM	9	SE NE
36 S	1 W	WM	10	NE NE
36 S	1 W	WM	10	NW NE
36 S	1 W	WM	10	SW NE
36 S	1 W	WM	10	SE NE
36 S	1 W	WM	10	NE NW
36 S	1 W	WM	10	NW NW
36 S	1 W	WM	10	SW NW
36 S	1 W	WM	10	SE NW
36 S	1 W	WM	10	NW SW
36 S	1 W	WM	10	NE SE
36 S	1 W	WM	10	SE SE
36 S	1 W	WM	11	NW NE
36 S	1 W	WM	11	SW NE
36 S	1 W	WM	11	NE NW
36 S	1 W	WM	11	NW NW
36 S	1 W	WM	11	SW NW
36 S	1 W	WM	11	SE NW
36 S	1 W	WM	11	NE SW
36 S	1 W	WM	11	NW SW
36 S	1 W	WM	11	SW SW
36 S	1 W	WM	11	NW SE

Twp	Rng	Mer	Sec	Q-Q
36 S	1 W	WM	14	NE NW
36 S	1 W	WM	14	NW NW
36 S	1 W	WM	15	NE NE
36 S	1 W	WM	15	NW NE
36 S	1 W	WM	15	SW NE
36 S	1 W	WM	15	NE SE
36 S	1 W	WM	15	NW SE
36 S	1 W	WM	15	SE SE
36 S	1 W	WM	16	SW NE
36 S	1 W	WM	16	SE NE
36 S	1 W	WM	16	NE NW
36 S	1 W	WM	16	NW NW
36 S	1 W	WM	16	SW NW
36 S	1 W	WM	16	SE NW
36 S	1 W	WM	16	NE SW
36 S	1 W	WM	16	NW SW
36 S	1 W	WM	16	SW SW
36 S	1 W	WM	16	SE SW
36 S	1 W	WM	16	NE SE
36 S	1 W	WM	16	NW SE
36 S	1 W	WM	16	SW SE
36 S	1 W	WM	16	SE SE
36 S	1 W	WM	17	ALL
36 S	1 W	WM	18	SE NE
36 S	1 W	WM	18	NE SW
36 S	1 W	WM	18	NW SW
36 S	1 W	WM	18	SW SW
36 S	1 W	WM	18	SE SW
36 S	1 W	WM	18	NE SE
36 S	1 W	WM	18	NW SE
36 S	1 W	WM	18	SW SE
36 S	1 W	WM	18	SE SE
36 S	1 W	WM	19	NE NE
36 S	1 W	WM	19	NW NE
36 S	1 W	WM	19	SW NE
36 S	1 W	WM	19	SE NE
36 S	1 W	WM	19	NE NW
36 S	1 W	WM	19	NW NW
36 S	1 W	WM	19	SW NW
36 S	1 W	WM	19	SE NW
36 S	1 W	WM	20	NE NE
36 S	1 W	WM	20	NW NE
36 S	1 W	WM	20	SW NE
36 S	1 W	WM	20	SE NE
36 S	1 W	WM	20	NE NW
36 S	1 W	WM	20	NW NW
36 S	1 W	WM	20	SW NW
36 S	1 W	WM	20	SE NW
36 S	1 W	WM	20	NE SW




Twp	Rng	Mer	Sec	Q-Q
36 S	1 W	WM	20	NW SW
36 S	1 W	WM	20	SW SW
36 S	1 W	WM	20	SE SW
36 S	1 W	WM	20	NE SE
36 S	1 W	WM	20	NW SE
36 S	1 W	WM	21	NE NE
36 S	1 W	WM	21	NW NE
36 S	1 W	WM	21	SW NE
36 S	1 W	WM	21	SE NE
36 S	1 W	WM	21	NE NW
36 S	1 W	WM	21	NW NW
36 S	1 W	WM	21	SW NW
36 S	1 W	WM	21	SE NW
36 S	1 W	WM	21	NE SW
36 S	1 W	WM	21	NW SW
36 S	1 W	WM	21	NE SE
36 S	1 W	WM	21	NW SE
36 S	1 W	WM	22	NE NE
36 S	1 W	WM	22	SW NW
36 S	1 W	WM	22	SE NW
36 S	1 W	WM	22	NE SW
36 S	1 W	WM	22	NW SW
36 S	1 W	WM	22	SW SW
36 S	1 W	WM	22	SE SW
36 S	1 W	WM	27	NE NW
36 S	1 W	WM	27	NW NW
36 S	1 W	WM	27	SW NW
36 S	1 W	WM	27	SW SW
36 S	1 W	WM	27	SE SW
36 S	1 W	WM	28	SE NE
36 S	1 W	WM	29	NW NW
36 S	1 W	WM	31	SW NE
36 S	1 W	WM	31	SE NE
36 S	1 W	WM	31	SW SW
36 S	1 W	WM	31	SE SW
36 S	1 W	WM	31	NE SE
36 S	1 W	WM	31	SW SE
36 S	1 W	WM	31	SE SE
36 S	1 W	WM	32	SW NW
36 S	1 W	WM	32	NW SW
36 S	1 W	WM	32	SW SW
36 S	1 W	WM	34	NE NW
36 S	1 W	WM	34	NW NW
36 S	1 W	WM	34	SW NW
36 S	1 W	WM	34	NW SW
36 S	2 W	WM	13	SW NE
36 S	2 W	WM	13	SE NE
36 S	2 W	WM	13	SE NW
36 S	2 W	WM	13	NE SW

Twp	Rng	Mer	Sec	Q-Q
36 S	2 W	WM	13	NW SW
36 S	2 W	WM	13	SW SW
36 S	2 W	WM	13	SE SW
36 S	2 W	WM	13	NE SE
36 S	2 W	WM	13	NW SE
36 S	2 W	WM	13	SW SE
36 S	2 W	WM	13	SE SE
36 S	2 W	WM	14	SW SE
36 S	2 W	WM	14	SE SE
36 S	2 W	WM	23	NE NE
36 S	2 W	WM	23	NW NE
36 S	2 W	WM	23	SW NE
36 S	2 W	WM	23	SE NE
36 S	2 W	WM	23	NE NW
36 S	2 W	WM	23	NW NW
36 S	2 W	WM	23	SW NW
36 S	2 W	WM	23	SE NW
36 S	2 W	WM	23	NE SW
36 S	2 W	WM	23	NW SW
36 S	2 W	WM	23	NE SE
36 S	2 W	WM	23	NW SE
36 S	2 W	WM	24	NE NE
36 S	2 W	WM	24	NW NE
36 S	2 W	WM	24	SW NE
36 S	2 W	WM	24	SE NE
36 S	2 W	WM	24	NE NW
36 S	2 W	WM	24	NW NW
36 S	2 W	WM	24	SW NW
36 S	2 W	WM	24	SE NW
36 S	2 W	WM	24	NE SW
36 S	2 W	WM	24	NW SW
36 S	2 W	WM	24	SW SW
36 S	2 W	WM	24	SE SW
36 S	2 W	WM	24	NE SE
36 S	2 W	WM	24	NW SE
36 S	2 W	WM	24	SW SE
36 S	2 W	WM	24	SE SE
36 S	2 W	WM	34	NE SW
36 S	2 W	WM	34	SE SW
36 S	2 W	WM	34	NE SE
36 S	2 W	WM	34	NW SE
36 S	2 W	WM	34	SW SE
36 S	2 W	WM	34	SE SE
36 S	2 W	WM	35	SW SW
36 S	2 W	WM	35	SE SE
36 S	2 W	WM	36	SW NE
36 S	2 W	WM	36	SE NE
36 S	2 W	WM	36	NE SW
36 S	2 W	WM	36	SW SW
36 S	2 W	WM	36	SE SW



Twp	Rng	Mer	Sec	Q-Q
36 S	2 W	WM	36	NE SE
36 S	2 W	WM	36	NW SE
36 S	2 W	WM	36	SW SE
36 S	2 W	WM	36	SE SE
37 S	1 W	WM	4	NE NE
37 S	1 W	WM	4	NW NE
37 S	1 W	WM	4	SW NE
37 S	1 W	WM	4	SE NE
37 S	1 W	WM	4	SW SW
37 S	1 W	WM	4	SE SW
37 S	1 W	WM	4	NE SE
37 S	1 W	WM	4	NW SE
37 S	1 W	WM	4	SW SE
37 S	1 W	WM	4	SE SE
37 S	1 W	WM	5	NW NW
37 S	1 W	WM	5	SW SW
37 S	1 W	WM	5	SE SW
37 S	1 W	WM	5	NE SE
37 S	1 W	WM	5	NW SE
37 S	1 W	WM	5	SW SE
37 S	1 W	WM	5	SE SE
37 S	1 W	WM	6	ALL
37 S	1 W	WM	7	ALL
37 S	1 W	WM	8	NW NE
37 S	1 W	WM	8	SE NE
37 S	1 W	WM	8	NE NW
37 S	1 W	WM	8	NW NW
37 S	1 W	WM	8	SW NW
37 S	1 W	WM	8	SE NW
37 S	1 W	WM	8	NE SW
37 S	1 W	WM	8	NW SW
37 S	1 W	WM	8	SW SW
37 S	1 W	WM	8	SE SW
37 S	1 W	WM	8	NE SE
37 S	1 W	WM	8	NW SE
37 S	1 W	WM	8	SW SE
37 S	1 W	WM	8	SE SE
37 S	1 W	WM	9	NE NE
37 S	1 W	WM	9	NW NE
37 S	1 W	WM	9	SW NE
37 S	1 W	WM	9	SE NE
37 S	1 W	WM	9	NE NW
37 S	1 W	WM	9	NW NW
37 S	1 W	WM	9	SW NW
37 S	1 W	WM	9	SE NW
37 S	1 W	WM	9	NE SW
37 S	1 W	WM	9	NW SW
37 S	1 W	WM	9	SW SW
37 S	1 W	WM	9	SE SW


Twp	Rng	Mer	Sec	Q-Q
37 S	1 W	WM	9	NE SE
37 S	1 W	WM	9	NW SE
37 S	1 W	WM	9	SW SE
37 S	1 W	WM	16	NW NE
37 S	1 W	WM	16	SW NE
37 S	1 W	WM	16	NE NW
37 S	1 W	WM	16	NW NW
37 S	1 W	WM	16	SW NW
37 S	1 W	WM	16	SE NW
37 S	1 W	WM	16	NE SW
37 S	1 W	WM	16	NW SW
37 S	1 W	WM	16	SW SW
37 S	1 W	WM	16	SE SW
37 S	1 W	WM	16	NE SE
37 S	1 W	WM	16	NW SE
37 S	1 W	WM	16	SW SE
37 S	1 W	WM	16	SE SE
37 S	1 W	WM	17	ALL
37 S	1 W	WM	18	ALL
37 S	1 W	WM	19	ALL
37 S	1 W	WM	20	ALL
37 S	1 W	WM	21	ALL
37 S	1 W	WM	22	NE NW
37 S	1 W	WM	22	NW NW
37 S	1 W	WM	22	SW NW
37 S	1 W	WM	22	SE NW
37 S	1 W	WM	22	NE SW
37 S	1 W	WM	22	NW SW
37 S	1 W	WM	22	SW SW
37 S	1 W	WM	22	SE SW
37 S	1 W	WM	27	ALL
37 S	1 W	WM	28	ALL
37 S	1 W	WM	29	ALL
37 S	1 W	WM	30	ALL
37 S	1 W	WM	31	ALL
37 S	1 W	WM	32	ALL
37 S	1 W	WM	33	NE NE
37 S	1 W	WM	33	NW NE
37 S	1 W	WM	33	SW NE
37 S	1 W	WM	33	SE NE
37 S	1 W	WM	33	NE NW
37 S	1 W	WM	33	NW NW
37 S	1 W	WM	33	SW NW
37 S	1 W	WM	33	SE NW
37 S	1 W	WM	33	NE SW
37 S	1 W	WM	33	NW SW
37 S	1 W	WM	33	SW SW
37 S	1 W	WM	33	SE SW
37 S	1 W	WM	34	NE NE



Twp	Rng	Mer	Sec	Q-Q
37 S	1 W	WM	34	NW NE
37 S	1 W	WM	34	SW NE
37 S	1 W	WM	34	SE NE
37 S	1 W	WM	34	NE NW
37 S	1 W	WM	34	NW NW
37 S	1 W	WM	34	SW NW
37 S	1 W	WM	34	SE NW
37 S	1 W	WM	34	NE SW
37 S	1 W	WM	34	NW SW
37 S	1 W	WM	34	NE SE
37 S	1 W	WM	34	NW SE
37 S	2 W	WM	1	ALL
37 S	2 W	WM	2	NE NE
37 S	2 W	WM	2	SE NE
37 S	2 W	WM	2	SW NW
37 S	2 W	WM	2	SE NW
37 S	2 W	WM	2	NE SW
37 S	2 W	WM	2	NW SW
37 S	2 W	WM	2	SW SW
37 S	2 W	WM	2	SE SW
37 S	2 W	WM	2	NE SE
37 S	2 W	WM	2	NW SE
37 S	2 W	WM	2	SW SE
37 S	2 W	WM	2	SE SE
37 S	2 W	WM	3	ALL
37 S	2 W	WM	10	ALL
37 S	2 W	WM	11	ALL
37 S	2 W	WM	12	ALL
37 S	2 W	WM	13	ALL
37 S	2 W	WM	14	NE NE
37 S	2 W	WM	14	NW NE
37 S	2 W	WM	14	SW NE
37 S	2 W	WM	14	SE NE
37 S	2 W	WM	14	NE NW
37 S	2 W	WM	14	NW NW
37 S	2 W	WM	14	SW NW
37 S	2 W	WM	14	SE NW
37 S	2 W	WM	14	NE SW
37 S	2 W	WM	14	NW SW
37 S	2 W	WM	14	SE SW
37 S	2 W	WM	14	NE SE
37 S	2 W	WM	14	NW SE
37 S	2 W	WM	14	SW SE
37 S	2 W	WM	14	SE SE
37 S	2 W	WM	15	SW NW
37 S	2 W	WM	15	NW SW
37 S	2 W	WM	15	SW SW
37 S	2 W	WM	16	NE NE
37 S	2 W	WM	16	NW NE



Twp	Rng	Mer	Sec	Q-Q
37 S	2 W	WM	16	SW NE
37 S	2 W	WM	16	SE NE
37 S	2 W	WM	16	SE NW
37 S	2 W	WM	16	NE SW
37 S	2 W	WM	16	SE SW
37 S	2 W	WM	16	NE SE
37 S	2 W	WM	16	NW SE
37 S	2 W	WM	16	SW SE
37 S	2 W	WM	16	SE SE
37 S	2 W	WM	22	SW NE
37 S	2 W	WM	22	SE NE
37 S	2 W	WM	22	NE SW
37 S	2 W	WM	22	SW SW
37 S	2 W	WM	22	SE SW
37 S	2 W	WM	22	NE SE
37 S	2 W	WM	22	NW SE
37 S	2 W	WM	22	SW SE
37 S	2 W	WM	22	SE SE
37 S	2 W	WM	23	NE NE
37 S	2 W	WM	23	NW NE
37 S	2 W	WM	23	SW NE
37 S	2 W	WM	23	SE NE
37 S	2 W	WM	23	NE NW
37 S	2 W	WM	23	SE NW
37 S	2 W	WM	23	NE SW
37 S	2 W	WM	23	SW SW
37 S	2 W	WM	23	SE SW
37 S	2 W	WM	23	NE SE
37 S	2 W	WM	23	NW SE
37 S	2 W	WM	23	SW SE
37 S	2 W	WM	23	SE SE
37 S	2 W	WM	24	ALL
37 S	2 W	WM	25	ALL
37 S	2 W	WM	26	ALL
37 S	2 W	WM	27	NE NE
37 S	2 W	WM	27	SW NE
37 S	2 W	WM	27	SE NE
37 S	2 W	WM	27	SE NW
37 S	2 W	WM	27	NE SW
37 S	2 W	WM	27	SE SW
37 S	2 W	WM	27	NE SE
37 S	2 W	WM	27	NW SE
37 S	2 W	WM	27	SW SE
37 S	2 W	WM	27	SE SE
37 S	2 W	WM	28	NW SW
37 S	2 W	WM	28	SW SW
37 S	2 W	WM	29	SE NW
37 S	2 W	WM	29	NE SW
37 S	2 W	WM	29	NW SW



Twp	Rng	Mer	Sec	Q-Q
37 S	2 W	WM	29	SW SW
37 S	2 W	WM	29	SE SW
37 S	2 W	WM	29	NE SE
37 S	2 W	WM	29	NW SE
37 S	2 W	WM	29	SW SE
37 S	2 W	WM	29	SE SE
37 S	2 W	WM	30	SW NE
37 S	2 W	WM	30	NE SE
37 S	2 W	WM	30	NW SE
37 S	2 W	WM	30	SW SE
37 S	2 W	WM	30	SE SE
37 S	2 W	WM	31	NE NE
37 S	2 W	WM	31	NW NE
37 S	2 W	WM	31	SW NE
37 S	2 W	WM	31	SE NE
37 S	2 W	WM	31	NE SE
37 S	2 W	WM	31	NW SE
37 S	2 W	WM	31	SE SE
37 S	2 W	WM	32	NE NE
37 S	2 W	WM	32	NW NE
37 S	2 W	WM	32	SW NE
37 S	2 W	WM	32	SE NE
37 S	2 W	WM	32	NE NW
37 S	2 W	WM	32	NW NW
37 S	2 W	WM	32	SW NW
37 S	2 W	WM	32	SE NW
37 S	2 W	WM	32	NE SW
37 S	2 W	WM	32	NW SW
37 S	2 W	WM	32	SW SW
37 S	2 W	WM	32	SE SW
37 S	2 W	WM	32	NE SE
37 S	2 W	WM	32	NW SE
37 S	2 W	WM	32	SW SE
37 S	2 W	WM	33	NE NE
37 S	2 W	WM	33	NW NE
37 S	2 W	WM	33	SW NE
37 S	2 W	WM	33	SE NE
37 S	2 W	WM	33	NE NW
37 S	2 W	WM	33	NW NW
37 S	2 W	WM	33	SW NW
37 S	2 W	WM	33	SE NW
37 S	2 W	WM	33	NE SW
37 S	2 W	WM	33	NW SW
37 S	2 W	WM	33	NE SE
37 S	2 W	WM	33	NW SE
37 S	2 W	WM	34	NE NE
37 S	2 W	WM	34	NW NE
37 S	2 W	WM	34	NE NW
37 S	2 W	WM	34	NW NW

Twp	Rng	Mer	Sec	Q-Q
37 S	2 W	WM	34	SE NW
37 S	2 W	WM	35	NE NE
37 S	2 W	WM	35	NW NE
37 S	2 W	WM	35	SW NE
37 S	2 W	WM	35	SE NE
37 S	2 W	WM	35	NE NW
37 S	2 W	WM	35	NW NW
37 S	2 W	WM	35	SE NW
37 S	2 W	WM	35	NE SW
37 S	2 W	WM	35	SE SW
37 S	2 W	WM	35	NE SE
37 S	2 W	WM	35	NW SE
37 S	2 W	WM	35	SW SE
37 S	2 W	WM	35	SE SE
37 S	2 W	WM	36	ALL
38 S	1 W	WM	4	NE NW
38 S	1 W	WM	4	NW NW
38 S	1 W	WM	4	SW NW
38 S	1 W	WM	4	SE NW
38 S	1 W	WM	4	NE SW
38 S	1 W	WM	4	NW SW
38 S	1 W	WM	4	SW SW
38 S	1 W	WM	4	SE SW
38 S	1 W	WM	4	SW SE
38 S	1 W	WM	5	NE NE
38 S	1 W	WM	5	NW NE
38 S	1 W	WM	5	SW NE
38 S	1 W	WM	5	SE NE
38 S	1 W	WM	5	NE NW
38 S	1 W	WM	5	NW NW
38 S	1 W	WM	5	SW NW
38 S	1 W	WM	5	SE NW
38 S	1 W	WM	5	NE SW
38 S	1 W	WM	5	NE SE
38 S	1 W	WM	5	NW SE
38 S	1 W	WM	5	SE SE
38 S	1 W	WM	6	NE NE
38 S	1 W	WM	6	NW NW
38 S	1 W	WM	6	SW NW
38 S	1 W	WM	8	NE NE
38 S	1 W	WM	8	SE NE
38 S	1 W	WM	9	NE NE
38 S	1 W	WM	9	NW NE
38 S	1 W	WM	9	SW NE
38 S	1 W	WM	9	SE NE
38 S	1 W	WM	9	NE NW
38 S	1 W	WM	9	NW NW
38 S	1 W	WM	9	SW NW
38 S	1 W	WM	9	SE NW



Twp	Rng	Mer	Sec	Q-Q
38 S	1 W	WM	9	NE SW
38 S	1 W	WM	9	NW SW
38 S	1 W	WM	9	SE SW
38 S	1 W	WM	9	NE SE
38 S	1 W	WM	9	NW SE
38 S	1 W	WM	9	SW SE
38 S	1 W	WM	9	SE SE
38 S	1 W	WM	10	SW NE
38 S	1 W	WM	10	NE NW
38 S	1 W	WM	10	NW NW
38 S	1 W	WM	10	SW NW
38 S	1 W	WM	10	SE NW
38 S	1 W	WM	10	NE SW
38 S	1 W	WM	10	NW SW
38 S	1 W	WM	10	SW SW
38 S	1 W	WM	10	SE SW
38 S	1 W	WM	10	NE SE
38 S	1 W	WM	10	NW SE
38 S	1 W	WM	10	SW SE
38 S	1 W	WM	10	SE SE
38 S	1 W	WM	15	NE NE
38 S	1 W	WM	15	NW NE
38 S	1 W	WM	15	SW NE
38 S	1 W	WM	15	SE NE
38 S	1 W	WM	15	NE NW
38 S	1 W	WM	15	NW NW
38 S	1 W	WM	15	SW NW
38 S	1 W	WM	15	SE NW
38 S	1 W	WM	15	NW SW
38 S	1 W	WM	16	NE NE
38 S	1 W	WM	16	NW NE
38 S	1 W	WM	16	SW NE
38 S	1 W	WM	16	SE NE
38 S	1 W	WM	16	NE SE
38 S	1 W	WM	16	NW SE
38 S	2 W	WM	1	NE NE
38 S	2 W	WM	1	NW NE
38 S	2 W	WM	1	SW NE
38 S	2 W	WM	1	SE NE
38 S	2 W	WM	1	NE NW
38 S	2 W	WM	1	NW NW
38 S	2 W	WM	1	SW NW
38 S	2 W	WM	1	SE NW
38 S	2 W	WM	1	NE SW
38 S	2 W	WM	1	SE SW
38 S	2 W	WM	1	NE SE
38 S	2 W	WM	1	NW SE
38 S	2 W	WM	1	SW SE
38 S	2 W	WM	1	SE SE


Twp	Rng	Mer	Sec	Q-Q
38 S	2 W	WM	2	NE NE
38 S	2 W	WM	2	NW NE
38 S	2 W	WM	2	SW NE
38 S	2 W	WM	2	SE NE
38 S	2 W	WM	2	NE NW
38 S	2 W	WM	2	SE NW
38 S	2 W	WM	2	NE SW

Water may be applied to lands which are not specifically described above, provided the holder of this right complies with ORS 540.510(3).

This certificate is issued for a partial perfection of Permit 23210 as described in OAR 690-320-0040 and by an order of the Water Resources Director entered March 1, 2011 at Special Order Volume 83, Page 648.

The use of water allowed herein may be made only at times when sufficient water is available to satisfy all prior rights, including prior rights for maintaining instream flows.

Issued March 1, 2011



Dwight W. French  
 Administrator Water Rights and Adjudications, for  
 Phillip C. Ward, Director  
 Water Resources Department

