

STATE OF OREGON
COUNTY OF DESCHUTES
CERTIFICATE OF WATER RIGHT

THIS CERTIFICATE ISSUED TO

CITY OF BEND
62975 BOYD ACRES RD
BEND OR 97701

confirms the right to use the waters of NINE WELLS in the Deschutes Basin for MUNICIPAL USES.

This right was perfected under Permit G-4435. The date of priority is NOVEMBER 8, 1968. The amount of water to which this right is entitled is limited to an amount actually used beneficially, and shall not exceed 7.75 CUBIC FEET PER SECOND (CFS) in any combination from: Bear Creek Well 2, Outback Well 3, Outback Well 4, Outback Well 5, Outback Well 6, Pilot Butte Well 4, Shiloh Well 3, Hole Ten Well 1, and Hole Ten Well 2, or its equivalent in case of rotation, measured at the wells.

The period of allowed use is year-round.

The combined quantity of water diverted at the new points of appropriation, together with that diverted at the old points of appropriation, shall not exceed the quantity of water lawfully available from the original points of appropriation.

The wells are located as follows:

Twp	Rng	Mer	Sec	Q-Q	Measured Distances
17S	11 E	WM	34	SE SW	OUTBACK WELL #6: NORTH 45 DEGREES 11 MINUTES 27 SECONDS WEST, 458.7 FEET FROM SW CORNER, SE¼, SECTION 34
17 S	11 E	WM	34	SE SW	OUTBACK WELL #5: NORTH 38 DEGREES 50 MINUTES 59 SECONDS WEST, 241.7 FEET FROM SW CORNER, SE¼, SECTION 34
17 S	11 E	WM	34	SW SE	OUTBACK WELL #4: NORTH 77 DEGREES 01 MINUTE 13 SECONDS WEST, 2592.7 FEET FROM SE CORNER, SECTION 34
17 S	11 E	WM	34	SW SE	OUTBACK WELL #3: NORTH 82 DEGREES 22 MINUTES 27 SECONDS WEST, 2677.7 FEET FROM SE CORNER, SECTION 34
17 S	12 E	WM	33	NE NE	PILOT BUTTE WELL #4: SOUTH 20 DEGREES 06 MINUTES 13.3 SECONDS WEST, 1175 FEET FROM NE CORNER, SECTION 33
17 S	12 E	WM	33	SE SE	BEAR CREEK WELL #2: NORTH 33 DEGREES 00 MINUTES 23 SECONDS WEST, 1087.9 FEET FROM SE CORNER, SECTION 33
18 S	12 E	WM	16	SW NW	SHILO WELL #3: SOUTH 01 DEGREE 39 MINUTES 08 SECONDS

NOTICE OF RIGHT TO PETITION FOR RECONSIDERATION OR JUDICIAL REVIEW

This is an order in other than a contested case. This order is subject to judicial review under ORS 183.484. Any petition for judicial review must be filed within the 60 day time period specified by ORS 183.484(2). Pursuant to ORS 536.075 and OAR 137-004-0080, you may either petition for judicial review or petition the Director for reconsideration of this order. A petition for reconsideration may be granted or denied by the Director, and if no action is taken within 60 days following the date the petition was filed, the petition shall be deemed denied. In addition, under ORS 537.260 any person with an application, permit or water right certificate subsequent in priority may jointly or severally contest the issuance of the certificate at any time before it has issued, and after the time has expired for the completion of the appropriation under the permit, or within three months after issuance of the certificate.

Twp	Rng	Mer	Sec	Q-Q	Measured Distances
					EAST, 2133 FEET FROM NW CORNER, SECTION 16
18 S	12 E	WM	20	SW NE	HOLE TEN WELL #1: SOUTH 59 DEGREES 42 MINUTES 21 SECONDS WEST, 2752 FEET FROM NE CORNER, SECTION 20
18 S	12 E	WM	20	SW NE	HOLE TEN WELL #2: SOUTH 59 DEGREES 19 MINUTES 20 SECONDS WEST, 2764 FEET FROM NE CORNER, SECTION 20

A description of the place of use is as follows:

Twp	Rng	Mer	Sec	Q-Q
17 S	11 E	WM	23	NE SW
17 S	11 E	WM	23	SE SW
17 S	11 E	WM	24	NE NE
17 S	11 E	WM	24	NW NE
17 S	11 E	WM	24	SW NE
17 S	11 E	WM	24	SE NE
17 S	11 E	WM	24	NE NW
17 S	11 E	WM	24	SE NW
17 S	11 E	WM	24	NE SW
17 S	11 E	WM	24	SE SW
17 S	11 E	WM	24	NE SE
17 S	11 E	WM	24	NW SE
17 S	11 E	WM	24	SW SE
17 S	11 E	WM	24	SE SE
17 S	11 E	WM	25	NE NE
17 S	11 E	WM	25	NW NE
17 S	11 E	WM	25	SW NE
17 S	11 E	WM	25	SE NE
17 S	11 E	WM	25	NE NW
17 S	11 E	WM	25	SW NW
17 S	11 E	WM	25	SE NW
17 S	11 E	WM	25	NE SW
17 S	11 E	WM	25	NW SW
17 S	11 E	WM	25	SW SW
17 S	11 E	WM	25	SE SW
17 S	11 E	WM	25	NE SE
17 S	11 E	WM	25	NW SE
17 S	11 E	WM	25	SW SE
17 S	11 E	WM	25	SE SE
17 S	11 E	WM	26	NE NE
17 S	11 E	WM	26	NW NE
17 S	11 E	WM	26	SE NE
17 S	11 E	WM	26	NE NW
17 S	11 E	WM	26	SW NW
17 S	11 E	WM	26	SE NW
17 S	11 E	WM	26	NE SW
17 S	11 E	WM	26	NW SW
17 S	11 E	WM	26	NE SE
17 S	11 E	WM	35	SW SE
17 S	11 E	WM	35	SE SE
17 S	11 E	WM	36	NE NE
17 S	11 E	WM	36	NW NE

Twp	Rng	Mer	Sec	Q-Q
17 S	11 E	WM	36	SW NE
17 S	11 E	WM	36	SE NE
17 S	11 E	WM	36	NE NW
17 S	11 E	WM	36	NW NW
17 S	11 E	WM	36	SW NW
17 S	11 E	WM	36	SE NW
17 S	11 E	WM	36	NE SW
17 S	11 E	WM	36	NW SW
17 S	11 E	WM	36	SW SW
17 S	11 E	WM	36	SE SW
17 S	11 E	WM	36	NE SE
17 S	11 E	WM	36	NW SE
17 S	11 E	WM	36	SW SE
17 S	11 E	WM	36	SE SE
17 S	12 E	WM	10	NE NW
17 S	12 E	WM	10	NW NW
17 S	12 E	WM	10	SW NW
17 S	12 E	WM	10	SE NW
17 S	12 E	WM	10	NE SW
17 S	12 E	WM	10	NW SW
17 S	12 E	WM	10	SW SW
17 S	12 E	WM	10	SE SW
17 S	12 E	WM	16	NE NE
17 S	12 E	WM	16	NW NE
17 S	12 E	WM	16	SW NE
17 S	12 E	WM	16	SE NE
17 S	12 E	WM	16	NE NW
17 S	12 E	WM	16	NW NW
17 S	12 E	WM	16	SW NW
17 S	12 E	WM	16	SE NW
17 S	12 E	WM	16	NE SW
17 S	12 E	WM	16	NW SW
17 S	12 E	WM	16	SW SW
17 S	12 E	WM	16	SE SW
17 S	12 E	WM	16	NE SE
17 S	12 E	WM	16	NW SE
17 S	12 E	WM	16	SW SE
17 S	12 E	WM	16	SE SE
17 S	12 E	WM	17	NE NE
17 S	12 E	WM	17	NW NE
17 S	12 E	WM	17	SE NE
17 S	12 E	WM	17	NE SW
17 S	12 E	WM	17	SW SW
17 S	12 E	WM	17	SE SW
17 S	12 E	WM	17	NE SE
17 S	12 E	WM	17	NW SE
17 S	12 E	WM	17	SW SE
17 S	12 E	WM	17	SE SE
17 S	12 E	WM	18	SE SE
17 S	12 E	WM	19	NE NE
17 S	12 E	WM	19	NW NE




Twp	Rng	Mer	Sec	Q-Q
17 S	12 E	WM	19	SW NE
17 S	12 E	WM	19	SE NE
17 S	12 E	WM	19	NE NW
17 S	12 E	WM	19	NW NW
17 S	12 E	WM	19	SW NW
17 S	12 E	WM	19	SE NW
17 S	12 E	WM	19	NE SW
17 S	12 E	WM	19	NW SW
17 S	12 E	WM	19	SW SW
17 S	12 E	WM	19	SE SW
17 S	12 E	WM	19	NE SE
17 S	12 E	WM	19	NW SE
17 S	12 E	WM	19	SW SE
17 S	12 E	WM	19	SE SE
17 S	12 E	WM	20	NE NE
17 S	12 E	WM	20	NW NE
17 S	12 E	WM	20	SW NE
17 S	12 E	WM	20	SE NE
17 S	12 E	WM	20	NE NW
17 S	12 E	WM	20	NW NW
17 S	12 E	WM	20	SW NW
17 S	12 E	WM	20	SE NW
17 S	12 E	WM	20	NE SW
17 S	12 E	WM	20	NW SW
17 S	12 E	WM	20	SW SW
17 S	12 E	WM	20	SE SW
17 S	12 E	WM	20	NE SE
17 S	12 E	WM	20	NW SE
17 S	12 E	WM	20	SW SE
17 S	12 E	WM	20	SE SE
17 S	12 E	WM	21	NE NE
17 S	12 E	WM	21	NW NE
17 S	12 E	WM	21	SW NE
17 S	12 E	WM	21	SE NE
17 S	12 E	WM	21	NE NW
17 S	12 E	WM	21	NW NW
17 S	12 E	WM	21	SW NW
17 S	12 E	WM	21	SE NW
17 S	12 E	WM	21	NE SW
17 S	12 E	WM	21	NW SW
17 S	12 E	WM	21	SW SW
17 S	12 E	WM	21	SE SW
17 S	12 E	WM	21	NE SE
17 S	12 E	WM	21	NW SE
17 S	12 E	WM	21	SW SE
17 S	12 E	WM	21	SE SE
17 S	12 E	WM	22	SW NW
17 S	12 E	WM	22	SE NW
17 S	12 E	WM	22	NE SW
17 S	12 E	WM	22	NW SW
17 S	12 E	WM	22	SW SW

Twp	Rng	Mer	Sec	Q-Q
17 S	12 E	WM	22	SE SW
17 S	12 E	WM	22	NE SE
17 S	12 E	WM	22	NW SE
17 S	12 E	WM	22	SW SE
17 S	12 E	WM	22	SE SE
17 S	12 E	WM	23	SW NW
17 S	12 E	WM	23	NW SW
17 S	12 E	WM	23	SW SW
17 S	12 E	WM	26	NW NW
17 S	12 E	WM	26	SW NW
17 S	12 E	WM	26	NW SW
17 S	12 E	WM	26	SW SW
17 S	12 E	WM	26	SE SW
17 S	12 E	WM	27	NE NE
17 S	12 E	WM	27	NW NE
17 S	12 E	WM	27	SW NE
17 S	12 E	WM	27	SE NE
17 S	12 E	WM	27	NE NW
17 S	12 E	WM	27	NW NW
17 S	12 E	WM	27	SW NW
17 S	12 E	WM	27	SE NW
17 S	12 E	WM	27	NE SW
17 S	12 E	WM	27	NW SW
17 S	12 E	WM	27	SW SW
17 S	12 E	WM	27	SE SW
17 S	12 E	WM	27	NE SE
17 S	12 E	WM	27	NW SE
17 S	12 E	WM	27	SW SE
17 S	12 E	WM	27	SE SE
17 S	12 E	WM	28	NE NE
17 S	12 E	WM	28	NW NE
17 S	12 E	WM	28	SW NE
17 S	12 E	WM	28	SE NE
17 S	12 E	WM	28	NE NW
17 S	12 E	WM	28	NW NW
17 S	12 E	WM	28	SW NW
17 S	12 E	WM	28	SE NW
17 S	12 E	WM	28	NE SW
17 S	12 E	WM	28	NW SW
17 S	12 E	WM	28	SW SW
17 S	12 E	WM	28	SE SW
17 S	12 E	WM	28	NE SE
17 S	12 E	WM	28	NW SE
17 S	12 E	WM	28	SW SE
17 S	12 E	WM	28	SE SE
17 S	12 E	WM	29	NE NE
17 S	12 E	WM	29	NW NE
17 S	12 E	WM	29	SW NE
17 S	12 E	WM	29	SE NE
17 S	12 E	WM	29	NE NW
17 S	12 E	WM	29	NW NW




Twp	Rng	Mer	Sec	Q-Q
17 S	12 E	WM	29	SW NW
17 S	12 E	WM	29	SE NW
17 S	12 E	WM	29	NE SW
17 S	12 E	WM	29	NW SW
17 S	12 E	WM	29	SW SW
17 S	12 E	WM	29	SE SW
17 S	12 E	WM	29	NE SE
17 S	12 E	WM	29	NW SE
17 S	12 E	WM	29	SW SE
17 S	12 E	WM	29	SE SE
17 S	12 E	WM	30	NE NE
17 S	12 E	WM	30	NW NE
17 S	12 E	WM	30	SW NE
17 S	12 E	WM	30	SE NE
17 S	12 E	WM	30	NE NW
17 S	12 E	WM	30	NW NW
17 S	12 E	WM	30	SW NW
17 S	12 E	WM	30	SE NW
17 S	12 E	WM	30	NE SW
17 S	12 E	WM	30	NW SW
17 S	12 E	WM	30	SW SW
17 S	12 E	WM	30	SE SW
17 S	12 E	WM	30	NE SE
17 S	12 E	WM	30	NW SE
17 S	12 E	WM	30	SW SE
17 S	12 E	WM	30	SE SE
17 S	12 E	WM	31	NE NE
17 S	12 E	WM	31	NW NE
17 S	12 E	WM	31	SW NE
17 S	12 E	WM	31	SE NE
17 S	12 E	WM	31	NE NW
17 S	12 E	WM	31	NW NW
17 S	12 E	WM	31	SW NW
17 S	12 E	WM	31	SE NW
17 S	12 E	WM	31	NE SW
17 S	12 E	WM	31	NW SW
17 S	12 E	WM	31	SW SW
17 S	12 E	WM	31	SE SW
17 S	12 E	WM	31	NE SE
17 S	12 E	WM	31	NW SE
17 S	12 E	WM	31	SW SE
17 S	12 E	WM	31	SE SE
17 S	12 E	WM	32	NE NE
17 S	12 E	WM	32	NW NE
17 S	12 E	WM	32	SW NE
17 S	12 E	WM	32	SE NE
17 S	12 E	WM	32	NE NW
17 S	12 E	WM	32	NW NW
17 S	12 E	WM	32	SW NW
17 S	12 E	WM	32	SE NW
17 S	12 E	WM	32	NE SW

Twp	Rng	Mer	Sec	Q-Q
17 S	12 E	WM	32	NW SW
17 S	12 E	WM	32	SW SW
17 S	12 E	WM	32	SE SW
17 S	12 E	WM	32	NE SE
17 S	12 E	WM	32	NW SE
17 S	12 E	WM	32	SW SE
17 S	12 E	WM	32	SE SE
17 S	12 E	WM	33	NE NE
17 S	12 E	WM	33	NW NE
17 S	12 E	WM	33	SW NE
17 S	12 E	WM	33	SE NE
17 S	12 E	WM	33	NE NW
17 S	12 E	WM	33	NW NW
17 S	12 E	WM	33	SW NW
17 S	12 E	WM	33	SE NW
17 S	12 E	WM	33	NE SW
17 S	12 E	WM	33	NW SW
17 S	12 E	WM	33	SW SW
17 S	12 E	WM	33	SE SW
17 S	12 E	WM	33	NE SE
17 S	12 E	WM	33	NW SE
17 S	12 E	WM	33	SW SE
17 S	12 E	WM	33	SE SE
17 S	12 E	WM	34	NE NE
17 S	12 E	WM	34	NW NE
17 S	12 E	WM	34	SW NE
17 S	12 E	WM	34	SE NE
17 S	12 E	WM	34	NE NW
17 S	12 E	WM	34	NW NW
17 S	12 E	WM	34	SW NW
17 S	12 E	WM	34	SE NW
17 S	12 E	WM	34	NE SW
17 S	12 E	WM	34	NW SW
17 S	12 E	WM	34	SW SW
17 S	12 E	WM	34	SE SW
17 S	12 E	WM	34	NE SE
17 S	12 E	WM	34	NW SE
17 S	12 E	WM	34	SW SE
17 S	12 E	WM	34	SE SE
17 S	12 E	WM	35	NW NE
17 S	12 E	WM	35	NE NW
17 S	12 E	WM	35	NW NW
17 S	12 E	WM	35	SW NW
17 S	12 E	WM	35	SE NW
17 S	12 E	WM	35	NE SW
17 S	12 E	WM	35	NW SW
17 S	12 E	WM	35	SW SW
18 S	11 E	WM	1	NE NE
18 S	11 E	WM	1	NW NE
18 S	11 E	WM	1	SW NE
18 S	11 E	WM	1	SE NE



Twp	Rng	Mer	Sec	Q-Q
18 S	11 E	WM	1	NE NW
18 S	11 E	WM	1	NW NW
18 S	11 E	WM	1	SW NW
18 S	11 E	WM	1	SE NW
18 S	11 E	WM	1	NE SW
18 S	11 E	WM	1	NW SW
18 S	11 E	WM	1	SW SW
18 S	11 E	WM	1	SE SW
18 S	11 E	WM	1	NE SE
18 S	11 E	WM	1	NW SE
18 S	11 E	WM	1	SW SE
18 S	11 E	WM	1	SE SE
18 S	11 E	WM	2	SE SE
18 S	11 E	WM	11	NE NE
18 S	11 E	WM	11	SE NE
18 S	11 E	WM	11	NE SE
18 S	11 E	WM	11	SE SE
18 S	11 E	WM	12	NE NE
18 S	11 E	WM	12	NW NE
18 S	11 E	WM	12	SW NE
18 S	11 E	WM	12	SE NE
18 S	11 E	WM	12	NE NW
18 S	11 E	WM	12	NW NW
18 S	11 E	WM	12	SW NW
18 S	11 E	WM	12	SE NW
18 S	11 E	WM	12	NE SW
18 S	11 E	WM	12	NW SW
18 S	11 E	WM	12	SW SW
18 S	11 E	WM	12	SE SW
18 S	11 E	WM	12	NE SE
18 S	11 E	WM	12	NW SE
18 S	11 E	WM	12	SW SE
18 S	11 E	WM	12	SE SE
18 S	11 E	WM	13	NE NE
18 S	11 E	WM	13	NW NE
18 S	11 E	WM	13	SW NE
18 S	11 E	WM	13	NE NW
18 S	11 E	WM	13	NW NW
18 S	11 E	WM	13	SW NW
18 S	11 E	WM	13	SE NW
18 S	11 E	WM	13	NE SW
18 S	11 E	WM	13	NW SW
18 S	11 E	WM	13	SW SW
18 S	11 E	WM	13	SE SW
18 S	12 E	WM	3	NE NW
18 S	12 E	WM	3	NW NW
18 S	12 E	WM	3	SW NW
18 S	12 E	WM	3	SE NW
18 S	12 E	WM	3	NE SW
18 S	12 E	WM	3	NW SW
18 S	12 E	WM	3	SW SW

Twp	Rng	Mer	Sec	Q-Q
18 S	12 E	WM	3	SE SW
18 S	12 E	WM	4	NE NE
18 S	12 E	WM	4	NW NE
18 S	12 E	WM	4	SW NE
18 S	12 E	WM	4	SE NE
18 S	12 E	WM	4	NE NW
18 S	12 E	WM	4	NW NW
18 S	12 E	WM	4	SW NW
18 S	12 E	WM	4	SE NW
18 S	12 E	WM	4	NE SW
18 S	12 E	WM	4	NW SW
18 S	12 E	WM	4	SW SW
18 S	12 E	WM	4	SE SW
18 S	12 E	WM	4	NE SE
18 S	12 E	WM	4	NW SE
18 S	12 E	WM	4	SW SE
18 S	12 E	WM	4	SE SE
18 S	12 E	WM	5	NE NE
18 S	12 E	WM	5	NW NE
18 S	12 E	WM	5	SW NE
18 S	12 E	WM	5	SE NE
18 S	12 E	WM	5	NE NW
18 S	12 E	WM	5	NW NW
18 S	12 E	WM	5	SW NW
18 S	12 E	WM	5	SE NW
18 S	12 E	WM	5	NE SW
18 S	12 E	WM	5	NW SW
18 S	12 E	WM	5	SW SW
18 S	12 E	WM	5	SE SW
18 S	12 E	WM	5	NE SE
18 S	12 E	WM	5	NW SE
18 S	12 E	WM	5	SW SE
18 S	12 E	WM	5	SE SE
18 S	12 E	WM	6	NE NE
18 S	12 E	WM	6	NW NE
18 S	12 E	WM	6	SW NE
18 S	12 E	WM	6	SE NE
18 S	12 E	WM	6	NE NW
18 S	12 E	WM	6	NW NW
18 S	12 E	WM	6	SW NW
18 S	12 E	WM	6	SE NW
18 S	12 E	WM	6	NE SW
18 S	12 E	WM	6	NW SW
18 S	12 E	WM	6	SW SW
18 S	12 E	WM	6	SE SW
18 S	12 E	WM	6	NE SE
18 S	12 E	WM	6	NW SE
18 S	12 E	WM	6	SW SE
18 S	12 E	WM	7	NW NE
18 S	12 E	WM	7	SW NE
18 S	12 E	WM	7	NE NW



Twp	Rng	Mer	Sec	Q-Q
18 S	12 E	WM	7	NW NW
18 S	12 E	WM	7	SW NW
18 S	12 E	WM	7	SE NW
18 S	12 E	WM	7	NE SW
18 S	12 E	WM	7	NW SW
18 S	12 E	WM	7	SW SW
18 S	12 E	WM	7	SE SW
18 S	12 E	WM	8	NE NE
18 S	12 E	WM	8	NW NE
18 S	12 E	WM	8	NE NW
18 S	12 E	WM	8	NW NW
18 S	12 E	WM	9	NE NW
18 S	12 E	WM	9	NW NW
18 S	12 E	WM	9	SW NW
18 S	12 E	WM	9	SE NW
18 S	12 E	WM	9	NE SW
18 S	12 E	WM	9	NW SW
18 S	12 E	WM	9	NE SE
18 S	12 E	WM	9	NW SE
18 S	12 E	WM	9	SW SE
18 S	12 E	WM	9	SE SE
18 S	12 E	WM	16	NW NE
18 S	12 E	WM	16	SW NE
18 S	12 E	WM	16	NE NW
18 S	12 E	WM	16	SE NW

The wells shall be maintained in accordance with the General Standards for the Construction and Maintenance of Water Wells in Oregon.

The works constructed shall include an air line and pressure gauge or an access port for measuring line, adequate to determine water level elevation in the wells at all times.


The right to the use of the water for the above purpose is restricted to beneficial use on the lands or place of use described.

Water may be applied to lands which are not specifically described above, provided the holder of this right complies with ORS 540.510(3).

The use of water shall be limited when it interferes with any prior surface or ground water rights.

SEP 29 2011

Issued _____



Dwight W. French
Water Right Services Division Administrator, for
Phillip C. Ward, Director
Water Resources Department

