

STATE OF OREGON

COUNTY OF MORROW

CERTIFICATE OF WATER RIGHT

THIS CERTIFICATE ISSUED TO

U.S. ARMY CORP OF ENGINEERS  
 PO BOX 3755  
 SEATTLE WA 98124-2255

confirms the right to use the waters of WELL 6 AND WELL 7 IN THE COLUMBIA RIVER BASIN for FIRE PROTECTION AND MANUFACTURING USES.

This right was perfected under Permit U-522. The date of priority is December 19, 1952. The amount of water to which this right is entitled is limited to an amount actually used beneficially, and shall not exceed 2.26 CUBIC FEET PER SECOND (CFS), FURTHER LIMITED TO 1.23 CFS FROM WELL 6 AND 1.22 CFS FROM WELL 7, in any combination, or its equivalent in case of rotation, measured at the well.


The wells are located as follows:

Twp	Rng	Mer	Sec	Q-Q	GLot	Measured Distances
4 N	27 E	WM	5	NW NE	2	WELL 6 (ADDITIONAL) - 135 FEET SOUTH AND 1880 FEET WEST FROM NE CORNER, SECTION 5
4 N	27 E	WM	5	NE NW	3	WELL 7 (ORIGINAL) - 135 FEET SOUTH AND 2875 FEET WEST FROM NE CORNER, SECTION 5

The use shall conform to any reasonable rotation system ordered by the proper state officer.

A description of the place of use is as follows:

Twp	Rng	Mer	Sec	Q-Q	GLot
4 N	26 E	WM	1	NE NE	1
4 N	26 E	WM	1	NW NE	2
4 N	26 E	WM	1	SW NE	
4 N	26 E	WM	1	SE NE	
4 N	26 E	WM	1	NE SE	
4 N	26 E	WM	1	NW SE	
4 N	26 E	WM	1	SW SE	
4 N	26 E	WM	1	SE SE	
4 N	26 E	WM	12	NE NE	
4 N	26 E	WM	12	NW NE	
4 N	26 E	WM	12	SW NE	
4 N	26 E	WM	12	SE NE	
4 N	26 E	WM	12	NE SE	
4 N	26 E	WM	12	NW SE	
4 N	26 E	WM	12	SW SE	
4 N	26 E	WM	12	SE SE	
4 N	26 E	WM	13	NE NE	
4 N	26 E	WM	13	NW NE	




**NOTICE OF RIGHT TO PETITION FOR RECONSIDERATION OR JUDICIAL REVIEW**

This is an order in other than a contested case. This order is subject to judicial review under ORS 183.482. Any petition for judicial review must be filed within the 60-day time period specified by ORS 183.482. Pursuant to ORS 183.482, ORS 536.075 and OAR 137-003-0675, you may petition for judicial review and petition the Director for reconsideration of this order. A petition for reconsideration may be granted or denied by the Director, and if no action is taken within 60 days following the date the petition was filed, the petition shall be deemed denied.

Twp	Rng	Mer	Sec	Q-Q	GLot
4 N	26 E	WM	13	SW NE	
4 N	26 E	WM	13	SE NE	
4 N	27 E	WM	3	SW NE	
4 N	27 E	WM	3	SE NW	
4 N	27 E	WM	3	SW NW	
4 N	27 E	WM	3	NE SW	
4 N	27 E	WM	3	NW SW	
4 N	27 E	WM	3	SW SW	
4 N	27 E	WM	3	SE SW	
4 N	27 E	WM	3	NW SE	
4 N	27 E	WM	3	SW SE	
4 N	27 E	WM	4	NW NE	2
4 N	27 E	WM	4	SW NE	
4 N	27 E	WM	4	SE NE	
4 N	27 E	WM	4	NE NW	3
4 N	27 E	WM	4	NW NW	4
4 N	27 E	WM	4	SW NW	
4 N	27 E	WM	4	SE NW	
4 N	27 E	WM	4	NE SW	
4 N	27 E	WM	4	NW SW	
4 N	27 E	WM	4	SW SW	
4 N	27 E	WM	4	SE SW	
4 N	27 E	WM	4	NE SE	
4 N	27 E	WM	4	NW SE	
4 N	27 E	WM	4	SW SE	
4 N	27 E	WM	4	SE SE	
4 N	27 E	WM	5	NE NE	1
4 N	27 E	WM	5	NW NE	2
4 N	27 E	WM	5	SW NE	
4 N	27 E	WM	5	SE NE	
4 N	27 E	WM	5	NE NW	3
4 N	27 E	WM	5	NW NW	4
4 N	27 E	WM	5	SW NW	
4 N	27 E	WM	5	SE NW	
4 N	27 E	WM	5	NE SW	
4 N	27 E	WM	5	NW SW	
4 N	27 E	WM	5	SW SW	
4 N	27 E	WM	5	SE SW	
4 N	27 E	WM	5	NE SE	
4 N	27 E	WM	5	NW SE	
4 N	27 E	WM	5	SW SE	
4 N	27 E	WM	5	SE SE	
4 N	27 E	WM	6	NE NE	1
4 N	27 E	WM	6	NW NE	2
4 N	27 E	WM	6	SW NE	
4 N	27 E	WM	6	SE NE	
4 N	27 E	WM	6	NE NW	3
4 N	27 E	WM	6	NW NW	4
4 N	27 E	WM	6	SW NW	5
4 N	27 E	WM	6	SE NW	
4 N	27 E	WM	6	NE SW	
4 N	27 E	WM	6	NW SW	6
4 N	27 E	WM	6	SW SW	7
4 N	27 E	WM	6	SE SW	

Twp	Rng	Mer	Sec	Q-Q	GLot
4 N	27 E	WM	6	NE SE	
4 N	27 E	WM	6	NW SE	
4 N	27 E	WM	6	SW SE	
4 N	27 E	WM	6	SE SE	
4 N	27 E	WM	7	NE NE	
4 N	27 E	WM	7	NW NE	
4 N	27 E	WM	7	SW NE	
4 N	27 E	WM	7	SE NE	
4 N	27 E	WM	7	NE NW	
4 N	27 E	WM	7	NW NW	1
4 N	27 E	WM	7	SW NW	2
4 N	27 E	WM	7	SE NW	
4 N	27 E	WM	7	NE SW	
4 N	27 E	WM	7	NW SW	3
4 N	27 E	WM	7	SW SW	4
4 N	27 E	WM	7	SE SW	
4 N	27 E	WM	7	NE SE	
4 N	27 E	WM	7	NW SE	
4 N	27 E	WM	7	SW SE	
4 N	27 E	WM	7	SE SE	
4 N	27 E	WM	8	NE NE	
4 N	27 E	WM	8	NW NE	
4 N	27 E	WM	8	SW NE	
4 N	27 E	WM	8	SE NE	
4 N	27 E	WM	8	NE NW	
4 N	27 E	WM	8	NW NW	
4 N	27 E	WM	8	SW NW	
4 N	27 E	WM	8	SE NW	
4 N	27 E	WM	8	NE SW	
4 N	27 E	WM	8	NW SW	
4 N	27 E	WM	8	SW SW	
4 N	27 E	WM	8	SE SW	
4 N	27 E	WM	8	NE SE	
4 N	27 E	WM	8	NW SE	
4 N	27 E	WM	8	SW SE	
4 N	27 E	WM	8	SE SE	
4 N	27 E	WM	9	NE NE	
4 N	27 E	WM	9	NW NE	
4 N	27 E	WM	9	SW NE	
4 N	27 E	WM	9	SE NE	
4 N	27 E	WM	9	NE NW	
4 N	27 E	WM	9	NW NW	
4 N	27 E	WM	9	SW NW	
4 N	27 E	WM	9	SE NW	
4 N	27 E	WM	9	NE SW	
4 N	27 E	WM	9	NW SW	
4 N	27 E	WM	9	SW SW	
4 N	27 E	WM	9	SE SW	
4 N	27 E	WM	9	NE SE	
4 N	27 E	WM	9	NW SE	
4 N	27 E	WM	9	SW SE	
4 N	27 E	WM	9	SE SE	
4 N	27 E	WM	15	NW NE	
4 N	27 E	WM	15	SW NE	



Twp	Rng	Mer	Sec	Q-Q	GLot
4 N	27 E	WM	15	NE NW	
4 N	27 E	WM	15	NW NW	
4 N	27 E	WM	15	SW NW	
4 N	27 E	WM	15	SE NW	
4 N	27 E	WM	15	NE SW	
4 N	27 E	WM	15	NW SW	
4 N	27 E	WM	15	SW SW	
4 N	27 E	WM	15	SE SW	
4 N	27 E	WM	15	NW SE	
4 N	27 E	WM	15	SW SE	
4 N	27 E	WM	16	NE NE	
4 N	27 E	WM	16	NW NE	
4 N	27 E	WM	16	SW NE	
4 N	27 E	WM	16	SE NE	
4 N	27 E	WM	16	NE NW	
4 N	27 E	WM	16	NW NW	
4 N	27 E	WM	16	SW NW	
4 N	27 E	WM	16	SE NW	
4 N	27 E	WM	16	NE SW	
4 N	27 E	WM	16	NW SW	
4 N	27 E	WM	16	SW SW	
4 N	27 E	WM	16	SE SW	
4 N	27 E	WM	16	NE SE	
4 N	27 E	WM	16	NW SE	
4 N	27 E	WM	16	SW SE	
4 N	27 E	WM	16	SE SE	
4 N	27 E	WM	17	NE NE	
4 N	27 E	WM	17	NW NE	
4 N	27 E	WM	17	SW NE	
4 N	27 E	WM	17	SE NE	
4 N	27 E	WM	17	NE NW	
4 N	27 E	WM	17	NW NW	
4 N	27 E	WM	17	SW NW	
4 N	27 E	WM	17	SE NW	
4 N	27 E	WM	17	NE SE	
4 N	27 E	WM	17	SE SE	
4 N	27 E	WM	18	NE NE	
4 N	27 E	WM	18	NW NE	
4 N	27 E	WM	18	SW NE	
4 N	27 E	WM	18	SE NE	
4 N	27 E	WM	18	NE NW	
4 N	27 E	WM	18	NW NW	1
4 N	27 E	WM	18	SW NW	2
4 N	27 E	WM	18	SE NW	
4 N	27 E	WM	20	NE NE	
4 N	27 E	WM	20	SE NE	
4 N	27 E	WM	20	NE SE	
4 N	27 E	WM	20	SE SE	
4 N	27 E	WM	21	NE NE	
4 N	27 E	WM	21	NW NE	
4 N	27 E	WM	21	SW NE	
4 N	27 E	WM	21	SE NE	
4 N	27 E	WM	21	NE NW	
4 N	27 E	WM	21	NW NW	

Twp	Rng	Mer	Sec	Q-Q	GLot
4 N	27 E	WM	21	SW NW	
4 N	27 E	WM	21	SE NW	
4 N	27 E	WM	21	NE SW	
4 N	27 E	WM	21	NW SW	
4 N	27 E	WM	21	SW SW	
4 N	27 E	WM	21	SE SW	
4 N	27 E	WM	21	NE SE	
4 N	27 E	WM	21	NW SE	
4 N	27 E	WM	21	SW SE	
4 N	27 E	WM	21	SE SE	
4 N	27 E	WM	22	NW NE	
4 N	27 E	WM	22	NE NW	
4 N	27 E	WM	22	NW NW	
4 N	27 E	WM	22	SW NW	
4 N	27 E	WM	22	SE NW	
4 N	27 E	WM	22	NE SW	
4 N	27 E	WM	22	NW SW	
4 N	27 E	WM	22	SW SW	
4 N	27 E	WM	22	SE SW	
4 N	27 E	WM	22	NE SE	
4 N	27 E	WM	22	NW SE	
4 N	27 E	WM	22	SW SE	
4 N	27 E	WM	22	SE SE	
4 N	27 E	WM	27	NE NE	
4 N	27 E	WM	27	NW NE	
4 N	27 E	WM	27	NE NW	


The quantity of water diverted at the new point of appropriation (well), together with the quantity diverted at the old point of appropriation, shall not exceed the quantity of water lawfully available from the original point of appropriation.

Water shall be acquired from the same aquifer as the original point of appropriation.

The right to the use of the water for the above purpose is restricted to beneficial use on the place of use described.

This certificate is issued to confirm a change in PLACE OF USE AND AN ADDITIONAL POINT OF APPROPRIATION approved by an order of the Water Resources Director entered February 27, 1998, at Special Order Volume 52, Page 113, approving Transfer Application 6800, supersedes Certificate 30524, State record of Water Right Certificates.

Issued DEC 24 2015



Dwight Cronch  
 Water Right Services Division Administrator, for  
 Thomas M. Byler, Director  
 Oregon Water Resources Department