

STATE OF OREGON  
 COUNTY OF POLK  
 CERTIFICATE OF WATER RIGHT

THIS CERTIFICATE ISSUED TO

PERRYDALE DOMESTIC WATER ASSOCIATION  
 11475 WEST PERRYDALE ROAD  
 AMITY, OREGON 97101

confirms the right to use the waters of WELL 4 in the WILLAMETTE RIVER BASIN for QUASI-MUNICIPAL USES.


This right was perfected under Permit G-10986. The date of priority is APRIL 24, 1989. The amount of water to which this right is entitled is limited to an amount actually used beneficially, and shall not exceed 120.0 GALLONS PER MINUTE or its equivalent in case of rotation, measured at the well.

The well is located as follows:

Twp	Rng	Mer	Sec	Q-Q	DLC	Measured Distances
6 S	3 W	WM	29	SW NE	53	2505 FEET SOUTH AND 118 FEET WEST FROM NE CORNER, DLC 53

A description of the place of use is as follows:

QUASI-MUNICIPAL USES				
Twp	Rng	Mer	Sec	Q-Q
5 S	4 W	WM	31	SW SE
5 S	4 W	WM	31	SE SE
5 S	4 W	WM	32	SW SW
5 S	4 W	WM	32	SE SW
5 S	4 W	WM	32	SW SE
5 S	4 W	WM	32	SE SE
5 S	4 W	WM	33	SW SW
5 S	5 W	WM	31	SW SW
5 S	5 W	WM	31	SE SW
5 S	5 W	WM	31	SW SE
5 S	5 W	WM	31	SE SE
5 S	5 W	WM	35	NE SW
5 S	5 W	WM	35	SE SW




**NOTICE OF RIGHT TO PETITION FOR RECONSIDERATION OR JUDICIAL REVIEW**

This is an order in other than a contested case. This order is subject to judicial review under ORS 183.484 and ORS 536.075. Any petition for judicial review must be filed within the 60-day time period specified by ORS 183.484(2). Pursuant to ORS 183.484, ORS 536.075 and OAR 137-004-0080, you may petition for judicial review and petition the Director for reconsideration of this order. A petition for reconsideration may be granted or denied by the Director, and if no action is taken within 60 days following the date the petition was filed, the petition shall be deemed denied. In addition, under ORS 537.260 any person with an application, permit or water right certificate subsequent in priority may jointly or severally contest the issuance of the certificate within three months after issuance of the certificate.


5 S	5 W	WM	35	NW SE
5 S	5 W	WM	35	SW SE
5 S	5 W	WM	36	SW SW
5 S	6 W	WM	35	SE SW
5 S	6 W	WM	36	NW SE
5 S	6 W	WM	36	SW SE
5 S	6 W	WM	36	SE SE
6 S	3 W	WM	29	NE SW
6 S	3 W	WM	29	NW SW
6 S	3 W	WM	29	SE SW
6 S	3 W	WM	29	NW SE
6 S	3 W	WM	29	SW SE
6 S	3 W	WM	30	SW SW
6 S	3 W	WM	30	SE SW
6 S	3 W	WM	30	NE SE
6 S	3 W	WM	30	NW SE
6 S	3 W	WM	30	SW SE
6 S	3 W	WM	32	NW NE
6 S	3 W	WM	32	SW NE
6 S	4 W	WM	4	NE NW
6 S	4 W	WM	4	NW NW
6 S	4 W	WM	4	SE NW
6 S	4 W	WM	4	NE SW
6 S	4 W	WM	4	SW SW
6 S	4 W	WM	4	SE SW
6 S	4 W	WM	4	SW SE
6 S	4 W	WM	5	NE NE
6 S	4 W	WM	5	NW NE
6 S	4 W	WM	5	NE NW
6 S	4 W	WM	5	SE NW
6 S	4 W	WM	5	NE SW
6 S	4 W	WM	5	NW SW
6 S	4 W	WM	5	SW SW
6 S	4 W	WM	5	SE SW
6 S	4 W	WM	5	SW SE
6 S	4 W	WM	5	SE SE
6 S	4 W	WM	6	NE NW
6 S	4 W	WM	6	SW NW
6 S	4 W	WM	6	SE NW
6 S	4 W	WM	6	NE SW
6 S	4 W	WM	6	NW SW
6 S	4 W	WM	6	SW SW
6 S	4 W	WM	6	NW SE
6 S	4 W	WM	7	NW NW
6 S	4 W	WM	7	SW SW
6 S	4 W	WM	8	NE NE
6 S	4 W	WM	8	NW NE
6 S	4 W	WM	8	NE NW
6 S	4 W	WM	8	SE SW
6 S	4 W	WM	8	NE SE
6 S	4 W	WM	8	SW SE
6 S	4 W	WM	8	SE SE

6 S	4 W	WM	9	NE NE
6 S	4 W	WM	9	NW NE
6 S	4 W	WM	9	SW NE
6 S	4 W	WM	9	NE NW
6 S	4 W	WM	9	NW NW
6 S	4 W	WM	9	SE NW
6 S	4 W	WM	9	NE SW
6 S	4 W	WM	9	SE SW
6 S	4 W	WM	9	NW SE
6 S	4 W	WM	9	SW SE
6 S	4 W	WM	9	SE SE
6 S	4 W	WM	10	SW SW
6 S	4 W	WM	15	NW NW
6 S	4 W	WM	16	NE NW
6 S	4 W	WM	16	SE NW
6 S	4 W	WM	16	NE SW
6 S	4 W	WM	16	SW SW
6 S	4 W	WM	16	SE SW
6 S	4 W	WM	16	SW SE
6 S	4 W	WM	17	NW NE
6 S	4 W	WM	17	SW NE
6 S	4 W	WM	17	NE NW
6 S	4 W	WM	17	SE NW
6 S	4 W	WM	17	NE SW
6 S	4 W	WM	17	SW SW
6 S	4 W	WM	17	SE SW
6 S	4 W	WM	17	SW SE
6 S	4 W	WM	17	SE SE
6 S	4 W	WM	18	NW SW
6 S	4 W	WM	18	SW SW
6 S	4 W	WM	18	SE SW
6 S	4 W	WM	18	SW SE
6 S	4 W	WM	18	SE SE
6 S	4 W	WM	19	NE NE
6 S	4 W	WM	19	NW NE
6 S	4 W	WM	19	SE NE
6 S	4 W	WM	19	NE NW
6 S	4 W	WM	19	NW NW
6 S	4 W	WM	19	SW NW
6 S	4 W	WM	19	SE SW
6 S	4 W	WM	19	NE SE
6 S	4 W	WM	19	SW SE
6 S	4 W	WM	19	SE SE
6 S	4 W	WM	20	NW SW
6 S	4 W	WM	20	SW SW
6 S	4 W	WM	20	SE SW
6 S	4 W	WM	21	NE NE
6 S	4 W	WM	21	NW NE
6 S	4 W	WM	21	SW NE
6 S	4 W	WM	21	NE NW
6 S	4 W	WM	21	SE NW



6 S	4 W	WM	21	NE SW
6 S	4 W	WM	21	SE SW
6 S	4 W	WM	21	NW SE
6 S	4 W	WM	21	SW SE
6 S	4 W	WM	21	SE SE
6 S	4 W	WM	22	SW NE
6 S	4 W	WM	22	SE NW
6 S	4 W	WM	22	NE SW
6 S	4 W	WM	22	NW SW
6 S	4 W	WM	22	SW SW
6 S	4 W	WM	22	SE SW
6 S	4 W	WM	22	NE SE
6 S	4 W	WM	22	NW SE
6 S	4 W	WM	22	SW SE
6 S	4 W	WM	22	SE SE
6 S	4 W	WM	23	SW SW
6 S	4 W	WM	25	SW NW
6 S	4 W	WM	25	NW SW
6 S	4 W	WM	25	SW SW
6 S	4 W	WM	25	SE SW
6 S	4 W	WM	25	SW SE
6 S	4 W	WM	25	SE SE
6 S	4 W	WM	26	SW NE
6 S	4 W	WM	26	SE NE
6 S	4 W	WM	26	NE NW
6 S	4 W	WM	26	NW NW
6 S	4 W	WM	26	SE NW
6 S	4 W	WM	26	NW SE
6 S	4 W	WM	27	NE NE
6 S	4 W	WM	28	NW NE
6 S	4 W	WM	28	SW NE
6 S	4 W	WM	28	NE NW
6 S	4 W	WM	28	SE NW
6 S	4 W	WM	28	NE SW
6 S	4 W	WM	28	SE SW
6 S	4 W	WM	28	NW SE
6 S	4 W	WM	28	SW SE
6 S	4 W	WM	29	NE NW
6 S	4 W	WM	29	SE NW
6 S	4 W	WM	29	NE SW
6 S	4 W	WM	29	SW SW
6 S	4 W	WM	29	SE SW
6 S	4 W	WM	30	NW NE
6 S	4 W	WM	30	NE NW
6 S	4 W	WM	30	NW NW
6 S	4 W	WM	30	SW NW
6 S	4 W	WM	30	SE SE
6 S	4 W	WM	32	NE NW
6 S	4 W	WM	32	SE NW
6 S	4 W	WM	32	NE SW
6 S	4 W	WM	32	SE SW

6 S	4 W	WM	33	NW NE
6 S	4 W	WM	33	SW NE
6 S	4 W	WM	33	NE NW
6 S	4 W	WM	33	SE NW
6 S	4 W	WM	33	NE SW
6 S	4 W	WM	33	NW SE
6 S	4 W	WM	33	SW SE
6 S	4 W	WM	36	NW NW
6 S	5 W	WM	1	NW NE
6 S	5 W	WM	1	SW NE
6 S	5 W	WM	1	SE NE
6 S	5 W	WM	1	NE NW
6 S	5 W	WM	1	NW NW
6 S	5 W	WM	1	NW SW
6 S	5 W	WM	1	NE SE
6 S	5 W	WM	1	NW SE
6 S	5 W	WM	2	NE NE
6 S	5 W	WM	2	NW NE
6 S	5 W	WM	2	SW NE
6 S	5 W	WM	2	SE NE
6 S	5 W	WM	2	NE NW
6 S	5 W	WM	2	SE NW
6 S	5 W	WM	2	NE SW
6 S	5 W	WM	2	NW SW
6 S	5 W	WM	2	SW SW
6 S	5 W	WM	2	SE SW
6 S	5 W	WM	2	NE SE
6 S	5 W	WM	2	NW SE
6 S	5 W	WM	3	SE SW
6 S	5 W	WM	5	NW SW
6 S	5 W	WM	5	SW SW
6 S	5 W	WM	5	SE SW
6 S	5 W	WM	5	SW SE
6 S	5 W	WM	6	NE NE
6 S	5 W	WM	6	NW NE
6 S	5 W	WM	6	SE NE
6 S	5 W	WM	6	NE SW
6 S	5 W	WM	6	NW SW
6 S	5 W	WM	6	SW SW
6 S	5 W	WM	6	SE SW
6 S	5 W	WM	6	NE SE
6 S	5 W	WM	6	SW SE
6 S	5 W	WM	6	SE SE
6 S	5 W	WM	7	NW NE
6 S	5 W	WM	7	SW NE
6 S	5 W	WM	7	SE NE
6 S	5 W	WM	7	NE NW
6 S	5 W	WM	7	NW NW
6 S	5 W	WM	7	SW SW
6 S	5 W	WM	7	SE SW



6 S	5 W	WM	7	NE SE
6 S	5 W	WM	7	NW SE
6 S	5 W	WM	7	SW SE
6 S	5 W	WM	8	NE NE
6 S	5 W	WM	8	NW NE
6 S	5 W	WM	8	SW NE
6 S	5 W	WM	8	SE NE
6 S	5 W	WM	8	NE NW
6 S	5 W	WM	8	SW NW
6 S	5 W	WM	8	SE NW
6 S	5 W	WM	8	SE SW
6 S	5 W	WM	8	NE SE
6 S	5 W	WM	8	NW SE
6 S	5 W	WM	8	SW SE
6 S	5 W	WM	8	SE SE
6 S	5 W	WM	9	NW NE
6 S	5 W	WM	9	SW NE
6 S	5 W	WM	9	SE NE
6 S	5 W	WM	9	NE NW
6 S	5 W	WM	9	SW NW
6 S	5 W	WM	9	SE NW
6 S	5 W	WM	9	SW SW
6 S	5 W	WM	10	NE NE
6 S	5 W	WM	10	NW NE
6 S	5 W	WM	10	NE NW
6 S	5 W	WM	10	SW NW
6 S	5 W	WM	10	SE NW
6 S	5 W	WM	10	SE SE
6 S	5 W	WM	11	SW NE
6 S	5 W	WM	11	SE NE
6 S	5 W	WM	11	NE NW
6 S	5 W	WM	11	NW NW
6 S	5 W	WM	11	SW NW
6 S	5 W	WM	11	SE NW
6 S	5 W	WM	11	NW SW
6 S	5 W	WM	11	SW SW
6 S	5 W	WM	12	NE NE
6 S	5 W	WM	12	NW NE
6 S	5 W	WM	12	SE NE
6 S	5 W	WM	12	NE SE
6 S	5 W	WM	12	SW SE
6 S	5 W	WM	12	SE SE
6 S	5 W	WM	13	NW NE
6 S	5 W	WM	13	NE NW
6 S	5 W	WM	13	SW NW
6 S	5 W	WM	13	SE NW
6 S	5 W	WM	13	NW SW
6 S	5 W	WM	13	SW SW
6 S	5 W	WM	13	SE SW
6 S	5 W	WM	13	SW SE
6 S	5 W	WM	13	SE SE


6 S	5 W	WM	14	SW NE
6 S	5 W	WM	14	NE NW
6 S	5 W	WM	14	NW NW
6 S	5 W	WM	14	SE NW
6 S	5 W	WM	14	NE SW
6 S	5 W	WM	14	NW SW
6 S	5 W	WM	14	SW SW
6 S	5 W	WM	14	SE SW
6 S	5 W	WM	14	SW SE
6 S	5 W	WM	14	SE SE
6 S	5 W	WM	15	NE NE
6 S	5 W	WM	15	NE NW
6 S	5 W	WM	15	NW NW
6 S	5 W	WM	15	SW NW
6 S	5 W	WM	15	SE NW
6 S	5 W	WM	15	NE SW
6 S	5 W	WM	15	NW SW
6 S	5 W	WM	15	SW SW
6 S	5 W	WM	15	SE SW
6 S	5 W	WM	15	SW SE
6 S	5 W	WM	15	SE SE
6 S	5 W	WM	16	SW SW
6 S	5 W	WM	16	SE SW
6 S	5 W	WM	16	NW SE
6 S	5 W	WM	16	SW SE
6 S	5 W	WM	16	SE SE
6 S	5 W	WM	17	SW NE
6 S	5 W	WM	17	NE NW
6 S	5 W	WM	17	SE NW
6 S	5 W	WM	17	NE SW
6 S	5 W	WM	17	SW SW
6 S	5 W	WM	17	SE SW
6 S	5 W	WM	17	SW SE
6 S	5 W	WM	17	SE SE
6 S	5 W	WM	18	SW SW
6 S	5 W	WM	18	SE SE
6 S	5 W	WM	19	NE NE
6 S	5 W	WM	19	NW NE
6 S	5 W	WM	19	NE NW
6 S	5 W	WM	19	NW NW
6 S	5 W	WM	19	SW NW
6 S	5 W	WM	19	SE NW
6 S	5 W	WM	20	NW NE
6 S	5 W	WM	20	SW NE
6 S	5 W	WM	20	SE NE
6 S	5 W	WM	20	NE NW
6 S	5 W	WM	20	SW NW
6 S	5 W	WM	20	SE NW
6 S	5 W	WM	20	NW SW
6 S	5 W	WM	20	SW SW
6 S	5 W	WM	20	NE SE



6 S	5 W	WM	21	SW SE
6 S	5 W	WM	22	NE NE
6 S	5 W	WM	22	NW NE
6 S	5 W	WM	22	NE NW
6 S	5 W	WM	22	NW NW
6 S	5 W	WM	22	SE SW
6 S	5 W	WM	22	SW SE
6 S	5 W	WM	22	SE SE
6 S	5 W	WM	23	NE NE
6 S	5 W	WM	23	NW NE
6 S	5 W	WM	23	SW NE
6 S	5 W	WM	23	SE NE
6 S	5 W	WM	23	NE NW
6 S	5 W	WM	23	NW NW
6 S	5 W	WM	23	SW SW
6 S	5 W	WM	23	SE SW
6 S	5 W	WM	23	NW SE
6 S	5 W	WM	23	SW SE
6 S	5 W	WM	24	NE NE
6 S	5 W	WM	24	NW NE
6 S	5 W	WM	24	SE NE
6 S	5 W	WM	24	NE NW
6 S	5 W	WM	24	NW NW
6 S	5 W	WM	26	SW NE
6 S	5 W	WM	26	NE NW
6 S	5 W	WM	26	NW NW
6 S	5 W	WM	26	SW NW
6 S	5 W	WM	26	SE NW
6 S	5 W	WM	26	NW SW
6 S	5 W	WM	26	SW SW
6 S	5 W	WM	27	NW NE
6 S	5 W	WM	27	NE NW
6 S	5 W	WM	27	NW NW
6 S	5 W	WM	27	SE SE
6 S	5 W	WM	28	NE NE
6 S	5 W	WM	28	NW NE
6 S	5 W	WM	28	NE NW
6 S	5 W	WM	28	NW NW
6 S	5 W	WM	28	NW SW
6 S	5 W	WM	28	SW SW
6 S	5 W	WM	29	NE NE
6 S	5 W	WM	29	NW NE
6 S	5 W	WM	29	SW NE
6 S	5 W	WM	29	SE NE
6 S	5 W	WM	29	NE NW
6 S	5 W	WM	29	NW NW
6 S	5 W	WM	29	SW NW
6 S	5 W	WM	29	NW SW
6 S	5 W	WM	29	SW SW
6 S	5 W	WM	29	SE SW
6 S	5 W	WM	29	NE SE
6 S	5 W	WM	29	NW SE
6 S	5 W	WM	29	SW SE
6 S	5 W	WM	29	SE SE




6 S	5 W	WM	30	NE NE
6 S	5 W	WM	30	SE NE
6 S	5 W	WM	30	NE SE
6 S	5 W	WM	30	SE SE
6 S	5 W	WM	31	NE NE
6 S	5 W	WM	31	NW NE
6 S	5 W	WM	31	SE NE
6 S	5 W	WM	31	NE NW
6 S	5 W	WM	31	NW NW
6 S	5 W	WM	31	SW NW
6 S	5 W	WM	31	SE NW
6 S	5 W	WM	31	NE SW
6 S	5 W	WM	31	NW SW
6 S	5 W	WM	31	SW SW
6 S	5 W	WM	32	NE NE
6 S	5 W	WM	32	NW NE
6 S	5 W	WM	32	SW NE
6 S	5 W	WM	32	SE NE
6 S	5 W	WM	32	NE NW
6 S	5 W	WM	32	SE NW
6 S	5 W	WM	32	NE SW
6 S	5 W	WM	32	NW SW
6 S	5 W	WM	32	SW SW
6 S	5 W	WM	32	SE SW
6 S	5 W	WM	33	NE NE
6 S	5 W	WM	33	NW NE
6 S	5 W	WM	33	SW NE
6 S	5 W	WM	33	SE NE
6 S	5 W	WM	33	SW NW
6 S	5 W	WM	34	NE NE
6 S	5 W	WM	34	NW NE
6 S	5 W	WM	34	SW NE
6 S	5 W	WM	34	SE NE
6 S	5 W	WM	34	NE NW
6 S	5 W	WM	34	NW NW
6 S	5 W	WM	34	SE NW
6 S	5 W	WM	34	NE SE
6 S	5 W	WM	34	NW SE
6 S	5 W	WM	34	SW SE
6 S	5 W	WM	34	SE SE
6 S	5 W	WM	35	SE SW
6 S	5 W	WM	35	NE SE
6 S	5 W	WM	35	NW SE
6 S	5 W	WM	35	SW SE
6 S	6 W	WM	1	NE SW
6 S	6 W	WM	1	NW SW
6 S	6 W	WM	1	SW SW
6 S	6 W	WM	1	SE SW
6 S	6 W	WM	1	NE SE
6 S	6 W	WM	1	NW SE
6 S	6 W	WM	1	SW SE



6 S	6 W	WM	1	SE SE
6 S	6 W	WM	2	NW NW
6 S	6 W	WM	2	SW NW
6 S	6 W	WM	2	SE NW
6 S	6 W	WM	2	NE SW
6 S	6 W	WM	2	NW SW
6 S	6 W	WM	2	SW SW
6 S	6 W	WM	2	SE SW
6 S	6 W	WM	2	NE SE
6 S	6 W	WM	2	NW SE
6 S	6 W	WM	2	SW SE
6 S	6 W	WM	2	SE SE
6 S	6 W	WM	3	SE NE
6 S	6 W	WM	3	SE SW
6 S	6 W	WM	3	NE SE
6 S	6 W	WM	3	SW SE
6 S	6 W	WM	3	SE SE
6 S	6 W	WM	11	NE NE
6 S	6 W	WM	11	NW NE
6 S	6 W	WM	11	SW NE
6 S	6 W	WM	11	SE NE
6 S	6 W	WM	11	NW SE
6 S	6 W	WM	11	SW SE
6 S	6 W	WM	12	NE NE
6 S	6 W	WM	12	SE NE
6 S	6 W	WM	12	SW SE
6 S	6 W	WM	12	SE SE
6 S	6 W	WM	13	NE NE
6 S	6 W	WM	13	NW NE
6 S	6 W	WM	13	SE NE
6 S	6 W	WM	13	NE SE
6 S	6 W	WM	13	SE SE
6 S	6 W	WM	24	SE NE
6 S	6 W	WM	24	NE SE
6 S	6 W	WM	24	SE SE
6 S	6 W	WM	36	NE NE
6 S	6 W	WM	36	NE SW
6 S	6 W	WM	36	SE SW
6 S	6 W	WM	36	NE SE
6 S	6 W	WM	36	NW SE
6 S	6 W	WM	36	SW SE
7 S	4 W	WM	4	SW SW
7 S	4 W	WM	5	NE NW
7 S	4 W	WM	5	NW NW
7 S	4 W	WM	5	SW NW
7 S	4 W	WM	5	NW SW
7 S	4 W	WM	5	SW SE
7 S	4 W	WM	6	SW SW
7 S	4 W	WM	6	SE SW
7 S	4 W	WM	6	NE SE
7 S	4 W	WM	6	SE SE

7 S	4 W	WM	7	NE NE
7 S	4 W	WM	7	NW NE
7 S	4 W	WM	7	SW NE
7 S	4 W	WM	7	SE NE
7 S	4 W	WM	7	NE NW
7 S	4 W	WM	7	NW NW
7 S	4 W	WM	7	NE SE
7 S	4 W	WM	7	NW SE
7 S	4 W	WM	7	SW SE
7 S	4 W	WM	7	SE SE
7 S	4 W	WM	8	NE NE
7 S	4 W	WM	8	NW NE
7 S	4 W	WM	8	SW NE
7 S	4 W	WM	8	SW NW
7 S	4 W	WM	8	SE NW
7 S	4 W	WM	8	NW SE
7 S	4 W	WM	9	NE NW
7 S	4 W	WM	9	NW NW
7 S	4 W	WM	18	NW NE
7 S	4 W	WM	18	SW NE
7 S	4 W	WM	18	NW SE
7 S	4 W	WM	18	SW SE
7 S	4 W	WM	19	NW NE
7 S	4 W	WM	19	NE NW
7 S	5 W	WM	1	NE SW
7 S	5 W	WM	1	SE SW
7 S	5 W	WM	1	SW SE
7 S	5 W	WM	1	SE SE
7 S	5 W	WM	2	NW NE
7 S	5 W	WM	2	SW NE
7 S	5 W	WM	2	NE NW
7 S	5 W	WM	2	NW NW
7 S	5 W	WM	2	SW NW
7 S	5 W	WM	2	NE SW
7 S	5 W	WM	2	NW SW
7 S	5 W	WM	2	SW SW
7 S	5 W	WM	2	SE SW
7 S	5 W	WM	3	NW NE
7 S	5 W	WM	3	SW NE
7 S	5 W	WM	3	SE NE
7 S	5 W	WM	3	NE NW
7 S	5 W	WM	3	NW NW
7 S	5 W	WM	3	SE NW
7 S	5 W	WM	3	NE SW
7 S	5 W	WM	3	NW SW
7 S	5 W	WM	3	SW SW
7 S	5 W	WM	3	SE SW
7 S	5 W	WM	3	NE SE
7 S	5 W	WM	3	SE SE
7 S	5 W	WM	4	NE SE
7 S	5 W	WM	5	NE NW



7 S	5 W	WM	5	SW NW
7 S	5 W	WM	5	SE NW
7 S	5 W	WM	5	NE SW
7 S	5 W	WM	5	NW SW
7 S	5 W	WM	5	SE SW
7 S	5 W	WM	5	SW SE
7 S	5 W	WM	6	NW NE
7 S	5 W	WM	6	SW NE
7 S	5 W	WM	6	NE NW
7 S	5 W	WM	6	NW NW
7 S	5 W	WM	6	SW NW
7 S	5 W	WM	6	SE NW
7 S	5 W	WM	6	NE SW
7 S	5 W	WM	6	NW SW
7 S	5 W	WM	6	SE SW
7 S	5 W	WM	6	NW SE
7 S	5 W	WM	6	SW SE
7 S	5 W	WM	6	SE SE
7 S	5 W	WM	7	NE NE
7 S	5 W	WM	7	NW NE
7 S	5 W	WM	7	SW NE
7 S	5 W	WM	7	NE NW
7 S	5 W	WM	7	NW NW
7 S	5 W	WM	7	SE NW
7 S	5 W	WM	8	NE NE
7 S	5 W	WM	8	SW NE
7 S	5 W	WM	8	SE NE
7 S	5 W	WM	8	NE NW
7 S	5 W	WM	8	NW NW
7 S	5 W	WM	8	SW NW
7 S	5 W	WM	8	SE NW
7 S	5 W	WM	8	NE SE
7 S	5 W	WM	9	SE NE
7 S	5 W	WM	9	NW NW
7 S	5 W	WM	9	SW NW
7 S	5 W	WM	9	NE SW
7 S	5 W	WM	9	NW SW
7 S	5 W	WM	9	SW SW
7 S	5 W	WM	9	SE SW
7 S	5 W	WM	9	NE SE
7 S	5 W	WM	9	SW SE
7 S	5 W	WM	9	SE SE
7 S	5 W	WM	10	NW NW
7 S	5 W	WM	10	SW NW
7 S	5 W	WM	10	NE SW
7 S	5 W	WM	10	NW SW
7 S	5 W	WM	10	SW SW
7 S	5 W	WM	10	NE SE
7 S	5 W	WM	10	NW SE
7 S	5 W	WM	11	NE NE
7 S	5 W	WM	11	NW NE

7 S	5 W	WM	11	NE NW
7 S	5 W	WM	11	NW NW
7 S	5 W	WM	11	SW NW
7 S	5 W	WM	11	NW SW
7 S	5 W	WM	12	NW NE
7 S	5 W	WM	12	NE NW
7 S	5 W	WM	12	NW NW
7 S	5 W	WM	15	NE NE
7 S	5 W	WM	15	NW NE
7 S	5 W	WM	15	SW NE
7 S	5 W	WM	15	SE NE
7 S	5 W	WM	15	NE NW
7 S	5 W	WM	15	NW NW
7 S	5 W	WM	15	NW SE
7 S	6 W	WM	1	NE NE
7 S	6 W	WM	1	NW NE
7 S	6 W	WM	1	SW NE
7 S	6 W	WM	1	NE NW
7 S	6 W	WM	1	NW NW
7 S	6 W	WM	1	SE NW
7 S	6 W	WM	2	NE NE
7 S	6 W	WM	2	NW NE
7 S	6 W	WM	2	SW NE
7 S	6 W	WM	2	SE NE
7 S	6 W	WM	2	SW NW
7 S	6 W	WM	2	SE NW
7 S	6 W	WM	2	SE SW
7 S	6 W	WM	2	NE SE
7 S	6 W	WM	2	NW SE
7 S	6 W	WM	2	SW SE
7 S	6 W	WM	12	NE NE

The Ground Water/Hydrology Section of the Water Resources Department shall determine the initial water levels, and subsequent water levels from which the following cited declines are referenced. The initial level shall be based on information available prior to June 1, 1990. As much as possible, those levels shall reflect annual high water levels which are usually found in the winter or spring of each year.

Use of water under this permit shall be regulated if the well displays:

- A. An average water level decline of three (3) or more feet per year for five consecutive years; or
- B. A water level decline of fifteen (15) or more feet in fewer than five consecutive years; or
- C. A water level decline of twenty-five (25) or more feet; or
- D. A pumping level measurement of 245 feet or more below land surface.

Use of water from any well under this permit shall be regulated if any such well creates:

- A. an hydraulic interference decline of twenty-five (25) or more feet in any neighboring well with a senior priority which provides water for an authorized use, or
- B. a seasonal hydraulic interference effect contributing to a water level measurement of 250 feet or more below land surface at the Edna Byers well.

The well shall be maintained in accordance with the General Standards for the Construction and Maintenance of Water Wells in Oregon. The works shall be equipped with a usable access port, and may also include an air line and pressure gauge to determine the water level elevation in the well at all times.

The water user shall maintain an in-line flow meter according to manufacturers instructions and subject to watermaster approval.

Complete records of the amounts of ground water withdrawn shall be submitted annually on a form provided by the Department.

The Association shall submit annual compilations of monthly static water level measurements to the Department for review. After review of these data, the Department may modify this data requirement.

The Director may require water level or pump test results every ten years.

Failure to comply with any of the provisions of this right may result in action including, but not limited to, restrictions on the use, civil penalties, or cancellation of the right.

This right is for the beneficial use of water without waste. The water user is advised that new regulations may require the use of best practical technologies or conservation practices to achieve this end.

By law, the land use associated with this water use must be in compliance with statewide land-use goals and any local acknowledged land-use plan.

The use of water shall be limited when it interferes with any prior surface or ground water rights.

The right to the use of the water for the above purpose is restricted to beneficial use on the lands or place of use described; however, water may be applied to lands which are not specifically described above, provided the holder of this right complies with ORS 540.510.

Issued OCT 26 2018



Dwight French  
Water Right Services Division Administrator, for  
Thomas M. Byler, Director  
Oregon Water Resources Department