

STATE OF OREGON
COUNTY OF DESCHUTES
CERTIFICATE OF WATER RIGHT

THIS CERTIFICATE ISSUED TO

CITY OF BEND
710 NW WALL STREET
BEND OR 97703

confirms the right to use the waters of SEVEN WELLS in the Deschutes Basin for MUNICIPAL USES.

This right was perfected under Permit G-4435. The date of priority is NOVEMBER 8, 1968. The amount of water to which this right is entitled is limited to an amount actually used beneficially, and shall not exceed 7.75 CUBIC FEET PER SECOND (CFS) in any combination from: Bear Creek Well 2, Outback Well 3, Outback Well 4, Outback Well 5, Outback Well 6, Pilot Butte Well 4, and Shiloh Well 3, or its equivalent in case of rotation, measured at the wells.

The period of allowed use is year-round.

The combined quantity of water diverted at the new points of appropriation, together with that diverted at the old points of appropriation, shall not exceed the quantity of water lawfully available from the original points of appropriation.

The wells are located as follows:

| Twp | Rng | Mer | Sec | Q-Q | Measured Distances |
|------|------|-----|-----|-------|--|
| 17S | 11 E | WM | 34 | SE SW | OUTBACK WELL #6: NORTH 45 DEGREES 11 MINUTES 27 SECONDS WEST, 458.7 FEET FROM SW CORNER, SE¼, SECTION 34 |
| 17 S | 11 E | WM | 34 | SE SW | OUTBACK WELL #5: NORTH 38 DEGREES 50 MINUTES 59 SECONDS WEST, 241.7 FEET FROM SW CORNER, SE¼, SECTION 34 |
| 17 S | 11 E | WM | 34 | SW SE | OUTBACK WELL #4: NORTH 77 DEGREES 01 MINUTE 13 SECONDS WEST, 2592.7 FEET FROM SE CORNER, SECTION 34 |
| 17 S | 11 E | WM | 34 | SW SE | OUTBACK WELL #3: NORTH 82 DEGREES 22 MINUTES 27 SECONDS WEST, 2677.7 FEET FROM SE CORNER, SECTION 34 |
| 17 S | 12 E | WM | 33 | NE NE | PILOT BUTTE WELL #4: SOUTH 20 DEGREES 06 MINUTES 13.3 SECONDS WEST, 1175 FEET FROM NE CORNER, SECTION 33 |
| 17 S | 12 E | WM | 33 | SE SE | BEAR CREEK WELL #2: NORTH 33 DEGREES 00 MINUTES 23 SECONDS WEST, 1087.9 FEET FROM SE CORNER, SECTION 33 |
| 18 S | 12 E | WM | 16 | SW NW | SHILO WELL #3: SOUTH 01 DEGREE 39 MINUTES 08 SECONDS EAST, 2133 FEET FROM NW CORNER, SECTION 16 |

A description of the place of use is as follows:


| Twp | Rng | Mer | Sec | Q-Q |
|------|------|-----|-----|-------|
| 17 S | 11 E | WM | 23 | NE SW |
| 17 S | 11 E | WM | 23 | SE SW |
| 17 S | 11 E | WM | 24 | NE NE |
| 17 S | 11 E | WM | 24 | NW NE |
| 17 S | 11 E | WM | 24 | SW NE |
| 17 S | 11 E | WM | 24 | SE NE |
| 17 S | 11 E | WM | 24 | NE NW |
| 17 S | 11 E | WM | 24 | SE NW |
| 17 S | 11 E | WM | 24 | NE SW |
| 17 S | 11 E | WM | 24 | SE SW |
| 17 S | 11 E | WM | 24 | NE SE |
| 17 S | 11 E | WM | 24 | NW SE |
| 17 S | 11 E | WM | 24 | SW SE |
| 17 S | 11 E | WM | 24 | SE SE |
| 17 S | 11 E | WM | 25 | NE NE |
| 17 S | 11 E | WM | 25 | NW NE |
| 17 S | 11 E | WM | 25 | SW NE |
| 17 S | 11 E | WM | 25 | SE NE |
| 17 S | 11 E | WM | 25 | NE NW |
| 17 S | 11 E | WM | 25 | SW NW |
| 17 S | 11 E | WM | 25 | SE NW |
| 17 S | 11 E | WM | 25 | NE SW |
| 17 S | 11 E | WM | 25 | NW SW |
| 17 S | 11 E | WM | 25 | SW SW |
| 17 S | 11 E | WM | 25 | SE SW |
| 17 S | 11 E | WM | 25 | NE SE |
| 17 S | 11 E | WM | 25 | NW SE |
| 17 S | 11 E | WM | 25 | SW SE |
| 17 S | 11 E | WM | 25 | SE SE |
| 17 S | 11 E | WM | 26 | NE NE |
| 17 S | 11 E | WM | 26 | NW NE |
| 17 S | 11 E | WM | 26 | SE NE |
| 17 S | 11 E | WM | 26 | NE NW |
| 17 S | 11 E | WM | 26 | SW NW |
| 17 S | 11 E | WM | 26 | SE NW |
| 17 S | 11 E | WM | 26 | NE SW |
| 17 S | 11 E | WM | 26 | NW SW |
| 17 S | 11 E | WM | 26 | NE SE |
| 17 S | 11 E | WM | 35 | SW SE |
| 17 S | 11 E | WM | 35 | SE SE |
| 17 S | 11 E | WM | 36 | NE NE |
| 17 S | 11 E | WM | 36 | NW NE |
| 17 S | 11 E | WM | 36 | SW NE |
| 17 S | 11 E | WM | 36 | SE NE |
| 17 S | 11 E | WM | 36 | NE NW |
| 17 S | 11 E | WM | 36 | NW NW |
| 17 S | 11 E | WM | 36 | SW NW |
| 17 S | 11 E | WM | 36 | SE NW |

| Twp | Rng | Mer | Sec | Q-Q |
|------------|------------|------------|------------|------------|
| 17 S | 11 E | WM | 36 | NE SW |
| 17 S | 11 E | WM | 36 | NW SW |
| 17 S | 11 E | WM | 36 | SW SW |
| 17 S | 11 E | WM | 36 | SE SW |
| 17 S | 11 E | WM | 36 | NE SE |
| 17 S | 11 E | WM | 36 | NW SE |
| 17 S | 11 E | WM | 36 | SW SE |
| 17 S | 11 E | WM | 36 | SE SE |
| 17 S | 12 E | WM | 10 | NE NW |
| 17 S | 12 E | WM | 10 | NW NW |
| 17 S | 12 E | WM | 10 | SW NW |
| 17 S | 12 E | WM | 10 | SE NW |
| 17 S | 12 E | WM | 10 | NE SW |
| 17 S | 12 E | WM | 10 | NW SW |
| 17 S | 12 E | WM | 10 | SW SW |
| 17 S | 12 E | WM | 10 | SE SW |
| 17 S | 12 E | WM | 16 | NE NE |
| 17 S | 12 E | WM | 16 | NW NE |
| 17 S | 12 E | WM | 16 | SW NE |
| 17 S | 12 E | WM | 16 | SE NE |
| 17 S | 12 E | WM | 16 | NE NW |
| 17 S | 12 E | WM | 16 | NW NW |
| 17 S | 12 E | WM | 16 | SW NW |
| 17 S | 12 E | WM | 16 | SE NW |
| 17 S | 12 E | WM | 16 | NE SW |
| 17 S | 12 E | WM | 16 | NW SW |
| 17 S | 12 E | WM | 16 | SW SW |
| 17 S | 12 E | WM | 16 | SE SW |
| 17 S | 12 E | WM | 16 | NE SE |
| 17 S | 12 E | WM | 16 | NW SE |
| 17 S | 12 E | WM | 16 | SW SE |
| 17 S | 12 E | WM | 16 | SE SE |
| 17 S | 12 E | WM | 17 | NE NE |
| 17 S | 12 E | WM | 17 | NW NE |
| 17 S | 12 E | WM | 17 | SE NE |
| 17 S | 12 E | WM | 17 | NE SW |
| 17 S | 12 E | WM | 17 | SW SW |
| 17 S | 12 E | WM | 17 | SE SW |
| 17 S | 12 E | WM | 17 | NE SE |
| 17 S | 12 E | WM | 17 | NW SE |
| 17 S | 12 E | WM | 17 | SW SE |
| 17 S | 12 E | WM | 17 | SE SE |
| 17 S | 12 E | WM | 18 | SE SE |
| 17 S | 12 E | WM | 19 | NE NE |
| 17 S | 12 E | WM | 19 | NW NE |
| 17 S | 12 E | WM | 19 | SW NE |
| 17 S | 12 E | WM | 19 | SE NE |
| 17 S | 12 E | WM | 19 | NE NW |
| 17 S | 12 E | WM | 19 | NW NW |
| 17 S | 12 E | WM | 19 | SW NW |




| Twp | Rng | Mer | Sec | Q-Q |
|------|------|-----|-----|-------|
| 17 S | 12 E | WM | 19 | SE NW |
| 17 S | 12 E | WM | 19 | NE SW |
| 17 S | 12 E | WM | 19 | NW SW |
| 17 S | 12 E | WM | 19 | SW SW |
| 17 S | 12 E | WM | 19 | SE SW |
| 17 S | 12 E | WM | 19 | NE SE |
| 17 S | 12 E | WM | 19 | NW SE |
| 17 S | 12 E | WM | 19 | SW SE |
| 17 S | 12 E | WM | 19 | SE SE |
| 17 S | 12 E | WM | 20 | NE NE |
| 17 S | 12 E | WM | 20 | NW NE |
| 17 S | 12 E | WM | 20 | SW NE |
| 17 S | 12 E | WM | 20 | SE NE |
| 17 S | 12 E | WM | 20 | NE NW |
| 17 S | 12 E | WM | 20 | NW NW |
| 17 S | 12 E | WM | 20 | SW NW |
| 17 S | 12 E | WM | 20 | SE NW |
| 17 S | 12 E | WM | 20 | NE SW |
| 17 S | 12 E | WM | 20 | NW SW |
| 17 S | 12 E | WM | 20 | SW SW |
| 17 S | 12 E | WM | 20 | SE SW |
| 17 S | 12 E | WM | 20 | NE SE |
| 17 S | 12 E | WM | 20 | NW SE |
| 17 S | 12 E | WM | 20 | SW SE |
| 17 S | 12 E | WM | 20 | SE SE |
| 17 S | 12 E | WM | 21 | NE NE |
| 17 S | 12 E | WM | 21 | NW NE |
| 17 S | 12 E | WM | 21 | SW NE |
| 17 S | 12 E | WM | 21 | SE NE |
| 17 S | 12 E | WM | 21 | NE NW |
| 17 S | 12 E | WM | 21 | NW NW |
| 17 S | 12 E | WM | 21 | SW NW |
| 17 S | 12 E | WM | 21 | SE NW |
| 17 S | 12 E | WM | 21 | NE SW |
| 17 S | 12 E | WM | 21 | NW SW |
| 17 S | 12 E | WM | 21 | SW SW |
| 17 S | 12 E | WM | 21 | SE SW |
| 17 S | 12 E | WM | 21 | NE SE |
| 17 S | 12 E | WM | 21 | NW SE |
| 17 S | 12 E | WM | 21 | SW SE |
| 17 S | 12 E | WM | 21 | SE SE |
| 17 S | 12 E | WM | 22 | SW NW |
| 17 S | 12 E | WM | 22 | SE NW |
| 17 S | 12 E | WM | 22 | NE SW |
| 17 S | 12 E | WM | 22 | NW SW |
| 17 S | 12 E | WM | 22 | SW SW |
| 17 S | 12 E | WM | 22 | SE SW |
| 17 S | 12 E | WM | 22 | NE SE |
| 17 S | 12 E | WM | 22 | NW SE |
| 17 S | 12 E | WM | 22 | SW SE |

| Twp | Rng | Mer | Sec | Q-Q |
|------|------|-----|-----|-------|
| 17 S | 12 E | WM | 22 | SE SE |
| 17 S | 12 E | WM | 23 | SW NW |
| 17 S | 12 E | WM | 23 | NW SW |
| 17 S | 12 E | WM | 23 | SW SW |
| 17 S | 12 E | WM | 26 | NW NW |
| 17 S | 12 E | WM | 26 | SW NW |
| 17 S | 12 E | WM | 26 | NW SW |
| 17 S | 12 E | WM | 26 | SW SW |
| 17 S | 12 E | WM | 26 | SE SW |
| 17 S | 12 E | WM | 27 | NE NE |
| 17 S | 12 E | WM | 27 | NW NE |
| 17 S | 12 E | WM | 27 | SW NE |
| 17 S | 12 E | WM | 27 | SE NE |
| 17 S | 12 E | WM | 27 | NE NW |
| 17 S | 12 E | WM | 27 | NW NW |
| 17 S | 12 E | WM | 27 | SW NW |
| 17 S | 12 E | WM | 27 | SE NW |
| 17 S | 12 E | WM | 27 | NE SW |
| 17 S | 12 E | WM | 27 | NW SW |
| 17 S | 12 E | WM | 27 | SW SW |
| 17 S | 12 E | WM | 27 | SE SW |
| 17 S | 12 E | WM | 27 | NE SE |
| 17 S | 12 E | WM | 27 | NW SE |
| 17 S | 12 E | WM | 27 | SW SE |
| 17 S | 12 E | WM | 27 | SE SE |
| 17 S | 12 E | WM | 28 | NE NE |
| 17 S | 12 E | WM | 28 | NW NE |
| 17 S | 12 E | WM | 28 | SW NE |
| 17 S | 12 E | WM | 28 | SE NE |
| 17 S | 12 E | WM | 28 | NE NW |
| 17 S | 12 E | WM | 28 | NW NW |
| 17 S | 12 E | WM | 28 | SW NW |
| 17 S | 12 E | WM | 28 | SE NW |
| 17 S | 12 E | WM | 28 | NE SW |
| 17 S | 12 E | WM | 28 | NW SW |
| 17 S | 12 E | WM | 28 | SW SW |
| 17 S | 12 E | WM | 28 | SE SW |
| 17 S | 12 E | WM | 28 | NE SE |
| 17 S | 12 E | WM | 28 | NW SE |
| 17 S | 12 E | WM | 28 | SW SE |
| 17 S | 12 E | WM | 28 | SE SE |
| 17 S | 12 E | WM | 29 | NE NE |
| 17 S | 12 E | WM | 29 | NW NE |
| 17 S | 12 E | WM | 29 | SW NE |
| 17 S | 12 E | WM | 29 | SE NE |
| 17 S | 12 E | WM | 29 | NE NW |
| 17 S | 12 E | WM | 29 | NW NW |
| 17 S | 12 E | WM | 29 | SW NW |
| 17 S | 12 E | WM | 29 | SE NW |
| 17 S | 12 E | WM | 29 | NE SW |




| Twp | Rng | Mer | Sec | Q-Q |
|------|------|-----|-----|-------|
| 17 S | 12 E | WM | 29 | NW SW |
| 17 S | 12 E | WM | 29 | SW SW |
| 17 S | 12 E | WM | 29 | SE SW |
| 17 S | 12 E | WM | 29 | NE SE |
| 17 S | 12 E | WM | 29 | NW SE |
| 17 S | 12 E | WM | 29 | SW SE |
| 17 S | 12 E | WM | 29 | SE SE |
| 17 S | 12 E | WM | 30 | NE NE |
| 17 S | 12 E | WM | 30 | NW NE |
| 17 S | 12 E | WM | 30 | SW NE |
| 17 S | 12 E | WM | 30 | SE NE |
| 17 S | 12 E | WM | 30 | NE NW |
| 17 S | 12 E | WM | 30 | NW NW |
| 17 S | 12 E | WM | 30 | SW NW |
| 17 S | 12 E | WM | 30 | SE NW |
| 17 S | 12 E | WM | 30 | NE SW |
| 17 S | 12 E | WM | 30 | NW SW |
| 17 S | 12 E | WM | 30 | SW SW |
| 17 S | 12 E | WM | 30 | SE SW |
| 17 S | 12 E | WM | 30 | NE SE |
| 17 S | 12 E | WM | 30 | NW SE |
| 17 S | 12 E | WM | 30 | SW SE |
| 17 S | 12 E | WM | 30 | SE SE |
| 17 S | 12 E | WM | 31 | NE NE |
| 17 S | 12 E | WM | 31 | NW NE |
| 17 S | 12 E | WM | 31 | SW NE |
| 17 S | 12 E | WM | 31 | SE NE |
| 17 S | 12 E | WM | 31 | NE NW |
| 17 S | 12 E | WM | 31 | NW NW |
| 17 S | 12 E | WM | 31 | SW NW |
| 17 S | 12 E | WM | 31 | SE NW |
| 17 S | 12 E | WM | 31 | NE SW |
| 17 S | 12 E | WM | 31 | NW SW |
| 17 S | 12 E | WM | 31 | SW SW |
| 17 S | 12 E | WM | 31 | SE SW |
| 17 S | 12 E | WM | 31 | NE SE |
| 17 S | 12 E | WM | 31 | NW SE |
| 17 S | 12 E | WM | 31 | SW SE |
| 17 S | 12 E | WM | 31 | SE SE |
| 17 S | 12 E | WM | 32 | NE NE |
| 17 S | 12 E | WM | 32 | NW NE |
| 17 S | 12 E | WM | 32 | SW NE |
| 17 S | 12 E | WM | 32 | SE NE |
| 17 S | 12 E | WM | 32 | NE NW |
| 17 S | 12 E | WM | 32 | NW NW |
| 17 S | 12 E | WM | 32 | SW NW |
| 17 S | 12 E | WM | 32 | SE NW |
| 17 S | 12 E | WM | 32 | NE SW |
| 17 S | 12 E | WM | 32 | NW SW |
| 17 S | 12 E | WM | 32 | SW SW |

| Twp | Rng | Mer | Sec | Q-Q |
|------|------|-----|-----|-------|
| 17 S | 12 E | WM | 32 | SE SW |
| 17 S | 12 E | WM | 32 | NE SE |
| 17 S | 12 E | WM | 32 | NW SE |
| 17 S | 12 E | WM | 32 | SW SE |
| 17 S | 12 E | WM | 32 | SE SE |
| 17 S | 12 E | WM | 33 | NE NE |
| 17 S | 12 E | WM | 33 | NW NE |
| 17 S | 12 E | WM | 33 | SW NE |
| 17 S | 12 E | WM | 33 | SE NE |
| 17 S | 12 E | WM | 33 | NE NW |
| 17 S | 12 E | WM | 33 | NW NW |
| 17 S | 12 E | WM | 33 | SW NW |
| 17 S | 12 E | WM | 33 | SE NW |
| 17 S | 12 E | WM | 33 | NE SW |
| 17 S | 12 E | WM | 33 | NW SW |
| 17 S | 12 E | WM | 33 | SW SW |
| 17 S | 12 E | WM | 33 | SE SW |
| 17 S | 12 E | WM | 33 | NE SE |
| 17 S | 12 E | WM | 33 | NW SE |
| 17 S | 12 E | WM | 33 | SW SE |
| 17 S | 12 E | WM | 33 | SE SE |
| 17 S | 12 E | WM | 34 | NE NE |
| 17 S | 12 E | WM | 34 | NW NE |
| 17 S | 12 E | WM | 34 | SW NE |
| 17 S | 12 E | WM | 34 | SE NE |
| 17 S | 12 E | WM | 34 | NE NW |
| 17 S | 12 E | WM | 34 | NW NW |
| 17 S | 12 E | WM | 34 | SW NW |
| 17 S | 12 E | WM | 34 | SE NW |
| 17 S | 12 E | WM | 34 | NE SW |
| 17 S | 12 E | WM | 34 | NW SW |
| 17 S | 12 E | WM | 34 | SW SW |
| 17 S | 12 E | WM | 34 | SE SW |
| 17 S | 12 E | WM | 34 | NE SE |
| 17 S | 12 E | WM | 34 | NW SE |
| 17 S | 12 E | WM | 34 | SW SE |
| 17 S | 12 E | WM | 34 | SE SE |
| 17 S | 12 E | WM | 35 | NW NE |
| 17 S | 12 E | WM | 35 | NE NW |
| 17 S | 12 E | WM | 35 | NW NW |
| 17 S | 12 E | WM | 35 | SW NW |
| 17 S | 12 E | WM | 35 | SE NW |
| 17 S | 12 E | WM | 35 | NE SW |
| 17 S | 12 E | WM | 35 | NW SW |
| 17 S | 12 E | WM | 35 | SW SW |
| 18 S | 11 E | WM | 1 | NE NE |
| 18 S | 11 E | WM | 1 | NW NE |
| 18 S | 11 E | WM | 1 | SW NE |
| 18 S | 11 E | WM | 1 | SE NE |
| 18 S | 11 E | WM | 1 | NE NW |



| Twp | Rng | Mer | Sec | Q-Q |
|------|------|-----|-----|-------|
| 18 S | 11 E | WM | 1 | NW NW |
| 18 S | 11 E | WM | 1 | SW NW |
| 18 S | 11 E | WM | 1 | SE NW |
| 18 S | 11 E | WM | 1 | NE SW |
| 18 S | 11 E | WM | 1 | NW SW |
| 18 S | 11 E | WM | 1 | SW SW |
| 18 S | 11 E | WM | 1 | SE SW |
| 18 S | 11 E | WM | 1 | NE SE |
| 18 S | 11 E | WM | 1 | NW SE |
| 18 S | 11 E | WM | 1 | SW SE |
| 18 S | 11 E | WM | 1 | SE SE |
| 18 S | 11 E | WM | 2 | SE SE |
| 18 S | 11 E | WM | 11 | NE NE |
| 18 S | 11 E | WM | 11 | SE NE |
| 18 S | 11 E | WM | 11 | NE SE |
| 18 S | 11 E | WM | 11 | SE SE |
| 18 S | 11 E | WM | 12 | NE NE |
| 18 S | 11 E | WM | 12 | NW NE |
| 18 S | 11 E | WM | 12 | SW NE |
| 18 S | 11 E | WM | 12 | SE NE |
| 18 S | 11 E | WM | 12 | NE NW |
| 18 S | 11 E | WM | 12 | NW NW |
| 18 S | 11 E | WM | 12 | SW NW |
| 18 S | 11 E | WM | 12 | SE NW |
| 18 S | 11 E | WM | 12 | NE SW |
| 18 S | 11 E | WM | 12 | NW SW |
| 18 S | 11 E | WM | 12 | SW SW |
| 18 S | 11 E | WM | 12 | SE SW |
| 18 S | 11 E | WM | 12 | NE SE |
| 18 S | 11 E | WM | 12 | NW SE |
| 18 S | 11 E | WM | 12 | SW SE |
| 18 S | 11 E | WM | 12 | SE SE |
| 18 S | 11 E | WM | 13 | NE NE |
| 18 S | 11 E | WM | 13 | NW NE |
| 18 S | 11 E | WM | 13 | SW NE |
| 18 S | 11 E | WM | 13 | NE NW |
| 18 S | 11 E | WM | 13 | NW NW |
| 18 S | 11 E | WM | 13 | SW NW |
| 18 S | 11 E | WM | 13 | SE NW |
| 18 S | 11 E | WM | 13 | NE SW |
| 18 S | 11 E | WM | 13 | NW SW |
| 18 S | 11 E | WM | 13 | SW SW |
| 18 S | 11 E | WM | 13 | SE SW |
| 18 S | 12 E | WM | 3 | NE NW |
| 18 S | 12 E | WM | 3 | NW NW |
| 18 S | 12 E | WM | 3 | SW NW |
| 18 S | 12 E | WM | 3 | SE NW |
| 18 S | 12 E | WM | 3 | NE SW |
| 18 S | 12 E | WM | 3 | NW SW |
| 18 S | 12 E | WM | 3 | SW SW |

| Twp | Rng | Mer | Sec | Q-Q |
|------|------|-----|-----|-------|
| 18 S | 12 E | WM | 3 | SE SW |
| 18 S | 12 E | WM | 4 | NE NE |
| 18 S | 12 E | WM | 4 | NW NE |
| 18 S | 12 E | WM | 4 | SW NE |
| 18 S | 12 E | WM | 4 | SE NE |
| 18 S | 12 E | WM | 4 | NE NW |
| 18 S | 12 E | WM | 4 | NW NW |
| 18 S | 12 E | WM | 4 | SW NW |
| 18 S | 12 E | WM | 4 | SE NW |
| 18 S | 12 E | WM | 4 | NE SW |
| 18 S | 12 E | WM | 4 | NW SW |
| 18 S | 12 E | WM | 4 | SW SW |
| 18 S | 12 E | WM | 4 | SE SW |
| 18 S | 12 E | WM | 4 | NE SE |
| 18 S | 12 E | WM | 4 | NW SE |
| 18 S | 12 E | WM | 4 | SW SE |
| 18 S | 12 E | WM | 4 | SE SE |
| 18 S | 12 E | WM | 5 | NE NE |
| 18 S | 12 E | WM | 5 | NW NE |
| 18 S | 12 E | WM | 5 | SW NE |
| 18 S | 12 E | WM | 5 | SE NE |
| 18 S | 12 E | WM | 5 | NE NW |
| 18 S | 12 E | WM | 5 | NW NW |
| 18 S | 12 E | WM | 5 | SW NW |
| 18 S | 12 E | WM | 5 | SE NW |
| 18 S | 12 E | WM | 5 | NE SW |
| 18 S | 12 E | WM | 5 | NW SW |
| 18 S | 12 E | WM | 5 | SW SW |
| 18 S | 12 E | WM | 5 | SE SW |
| 18 S | 12 E | WM | 5 | NE SE |
| 18 S | 12 E | WM | 5 | NW SE |
| 18 S | 12 E | WM | 5 | SW SE |
| 18 S | 12 E | WM | 5 | SE SE |
| 18 S | 12 E | WM | 6 | NE NE |
| 18 S | 12 E | WM | 6 | NW NE |
| 18 S | 12 E | WM | 6 | SW NE |
| 18 S | 12 E | WM | 6 | SE NE |
| 18 S | 12 E | WM | 6 | NE NW |
| 18 S | 12 E | WM | 6 | NW NW |
| 18 S | 12 E | WM | 6 | SW NW |
| 18 S | 12 E | WM | 6 | SE NW |
| 18 S | 12 E | WM | 6 | NE SW |
| 18 S | 12 E | WM | 6 | NW SW |
| 18 S | 12 E | WM | 6 | SW SW |
| 18 S | 12 E | WM | 6 | SE SW |
| 18 S | 12 E | WM | 6 | NE SE |
| 18 S | 12 E | WM | 6 | NW SE |
| 18 S | 12 E | WM | 6 | SW SE |
| 18 S | 12 E | WM | 7 | NW NE |
| 18 S | 12 E | WM | 7 | SW NE |



| Twp | Rng | Mer | Sec | Q-Q |
|------|------|-----|-----|-------|
| 18 S | 12 E | WM | 7 | NE NW |
| 18 S | 12 E | WM | 7 | NW NW |
| 18 S | 12 E | WM | 7 | SW NW |
| 18 S | 12 E | WM | 7 | SE NW |
| 18 S | 12 E | WM | 7 | NE SW |
| 18 S | 12 E | WM | 7 | NW SW |
| 18 S | 12 E | WM | 7 | SW SW |
| 18 S | 12 E | WM | 7 | SE SW |
| 18 S | 12 E | WM | 8 | NE NE |
| 18 S | 12 E | WM | 8 | NW NE |
| 18 S | 12 E | WM | 8 | NE NW |
| 18 S | 12 E | WM | 8 | NW NW |
| 18 S | 12 E | WM | 9 | NE NW |
| 18 S | 12 E | WM | 9 | NW NW |
| 18 S | 12 E | WM | 9 | SW NW |
| 18 S | 12 E | WM | 9 | SE NW |
| 18 S | 12 E | WM | 9 | NE SW |
| 18 S | 12 E | WM | 9 | NW SW |
| 18 S | 12 E | WM | 9 | NE SE |
| 18 S | 12 E | WM | 9 | NW SE |
| 18 S | 12 E | WM | 9 | SW SE |
| 18 S | 12 E | WM | 9 | SE SE |
| 18 S | 12 E | WM | 16 | NW NE |
| 18 S | 12 E | WM | 16 | SW NE |
| 18 S | 12 E | WM | 16 | NE NW |
| 18 S | 12 E | WM | 16 | SE NW |

The wells shall be maintained in accordance with the General Standards for the Construction and Maintenance of Water Wells in Oregon.

The works constructed shall include an air line and pressure gauge or an access port for measuring line, adequate to determine water level elevation in the wells at all times.


This certificate describes the portion of Certificate 87235 NOT modified by an order of the Water Resources Director recorded in Special Order Volume 109, Page 969 approving a partial cancellation. This certificate supersedes Certificate 87235.

The right to the use of the water for the above purpose is restricted to beneficial use on the lands or place of use described.

Water may be applied to lands which are not specifically described above, provided the holder of this right complies with ORS 540.510(3).

The use of water shall be limited when it interferes with any prior surface or ground water rights.

Issued on NOV 08 2018



Dwight French
Water Right Services Division Administrator, for
Thomas M. Byler, Director
Oregon Water Resources Department

