

STATE OF OREGON
 COUNTY OF DESCHUTES
 CERTIFICATE OF WATER RIGHT

THIS CERTIFICATE ISSUED TO

CITY OF BEND
 710 NW WALL STREET
 BEND OR 97703

confirms the right to use the waters of THREE WELLS in the Deschutes Basin for QUASI-MUNICIPAL USE.

This right was perfected under Permit G-8565. The date of priority is DECEMBER 22, 1978. The amount of water to which this right is entitled is limited to an amount actually used beneficially, and shall not exceed 424 GALLONS PER MINUTE or its equivalent in case of rotation, in any combination, measured at the wells.

The wells are located as follows:

Twp	Rng	Mer	Sec	Q-Q	Measured Distances
18 S	12 E	WM	7	NW NW	WESTWOOD WELL: SOUTH 11 DEGREES 18 MINUTES 36 SECONDS EAST, 485.52 FEET FROM NW CORNER, SECTION 7
17 S	12 E	WM	33	NE NE	PILOT BUTTE WELL #4: SOUTH 20 DEGREES 6 MINUTES 13.3 SECONDS WEST, 1175 FEET FROM NE CORNER, SECTION 33
18 S	12 E	WM	16	SW NW	SHILO WELL #3: SOUTH 1 DEGREE 39 MINUTES 8 SECONDS EAST, 2133 FEET FROM NW CORNER, SECTION 16

A description of the place of use is as follows:


QUASI-MUNICIPAL USES				
Twp	Rng	Mer	Sec	Q-Q
17 S	11 E	WM	23	NE SW
17 S	11 E	WM	23	SE SW
17 S	11 E	WM	24	NE NE
17 S	11 E	WM	24	NW NE
17 S	11 E	WM	24	SW NE
17 S	11 E	WM	24	SE NE
17 S	11 E	WM	24	SE NW
17 S	11 E	WM	24	NE SW
17 S	11 E	WM	24	SE SW
17 S	11 E	WM	24	NE SE
17 S	11 E	WM	24	NW SE
17 S	11 E	WM	24	SW SE
17 S	11 E	WM	24	SE SE
17 S	11 E	WM	25	NE NE
17 S	11 E	WM	25	NW NE
17 S	11 E	WM	25	SW NE

QUASI-MUNICIPAL USES

Twp	Rng	Mer	Sec	Q-Q
17 S	11 E	WM	25	SE NE
17 S	11 E	WM	25	NE NW
17 S	11 E	WM	25	SW NW
17 S	11 E	WM	25	SE NW
17 S	11 E	WM	25	NE SW
17 S	11 E	WM	25	NW SW
17 S	11 E	WM	25	SW SW
17 S	11 E	WM	25	SE SW
17 S	11 E	WM	25	NE SE
17 S	11 E	WM	25	NW SE
17 S	11 E	WM	25	SW SE
17 S	11 E	WM	25	SE SE
17 S	11 E	WM	26	NE NE
17 S	11 E	WM	26	NW NE
17 S	11 E	WM	26	SE NE
17 S	11 E	WM	26	NE NW
17 S	11 E	WM	26	SW NW
17 S	11 E	WM	26	SE NW
17 S	11 E	WM	26	NW SW
17 S	11 E	WM	26	NE SE
17 S	11 E	WM	35	NE SE
17 S	11 E	WM	35	NW SE
17 S	11 E	WM	35	SW SE
17 S	11 E	WM	35	SE SE
17 S	11 E	WM	36	NE NE
17 S	11 E	WM	36	NW NE
17 S	11 E	WM	36	SW NE
17 S	11 E	WM	36	SE NE
17 S	11 E	WM	36	NE NW
17 S	11 E	WM	36	NW NW
17 S	11 E	WM	36	SW NW
17 S	11 E	WM	36	SE NW
17 S	11 E	WM	36	NE SW
17 S	11 E	WM	36	NW SW
17 S	11 E	WM	36	SW SW
17 S	11 E	WM	36	SE SW
17 S	11 E	WM	36	NE SE
17 S	11 E	WM	36	NW SE
17 S	11 E	WM	36	SW SE
17 S	11 E	WM	36	SE SE
17 S	12 E	WM	9	SE NE
17 S	12 E	WM	9	NE SW
17 S	12 E	WM	9	NW SW
17 S	12 E	WM	9	SW SW
17 S	12 E	WM	9	SE SW
17 S	12 E	WM	9	NE SE
17 S	12 E	WM	9	NW SE
17 S	12 E	WM	9	SW SE
17 S	12 E	WM	9	SE SE

QUASI-MUNICIPAL USES

Twp	Rng	Mer	Sec	Q-Q
17 S	12 E	WM	14	NW NE
17 S	12 E	WM	14	SW NE
17 S	12 E	WM	14	NE NW
17 S	12 E	WM	14	NW NW
17 S	12 E	WM	14	SW NW
17 S	12 E	WM	14	SE NW
17 S	12 E	WM	14	NE SW
17 S	12 E	WM	14	NW SW
17 S	12 E	WM	14	SW SW
17 S	12 E	WM	14	SE SW
17 S	12 E	WM	15	NE NE
17 S	12 E	WM	15	NW NE
17 S	12 E	WM	15	SW NE
17 S	12 E	WM	15	SE NE
17 S	12 E	WM	15	NE NW
17 S	12 E	WM	15	NW NW
17 S	12 E	WM	15	SW NW
17 S	12 E	WM	15	SE NW
17 S	12 E	WM	15	NE SW
17 S	12 E	WM	15	NW SW
17 S	12 E	WM	15	SW SW
17 S	12 E	WM	15	SE SW
17 S	12 E	WM	15	NE SE
17 S	12 E	WM	15	NW SE
17 S	12 E	WM	15	SW SE
17 S	12 E	WM	15	SE SE
17 S	12 E	WM	16	NE NE
17 S	12 E	WM	16	NW NE
17 S	12 E	WM	16	SW NE
17 S	12 E	WM	16	SE NE
17 S	12 E	WM	16	NE NW
17 S	12 E	WM	16	NW NW
17 S	12 E	WM	16	SW NW
17 S	12 E	WM	16	SE NW
17 S	12 E	WM	16	NE SW
17 S	12 E	WM	16	NW SW
17 S	12 E	WM	16	SW SW
17 S	12 E	WM	16	SE SW
17 S	12 E	WM	16	NE SE
17 S	12 E	WM	16	NW SE
17 S	12 E	WM	16	SW SE
17 S	12 E	WM	16	SE SE
17 S	12 E	WM	17	NE NE
17 S	12 E	WM	17	NW NE
17 S	12 E	WM	17	SE NE
17 S	12 E	WM	17	NE SW
17 S	12 E	WM	17	SW SW
17 S	12 E	WM	17	SE SW
17 S	12 E	WM	17	NE SE




QUASI-MUNICIPAL USES

Twp	Rng	Mer	Sec	Q-Q
17 S	12 E	WM	17	NW SE
17 S	12 E	WM	17	SW SE
17 S	12 E	WM	17	SE SE
17 S	12 E	WM	18	SE SE
17 S	12 E	WM	19	NE NE
17 S	12 E	WM	19	NW NE
17 S	12 E	WM	19	SW NE
17 S	12 E	WM	19	SE NE
17 S	12 E	WM	19	NE NW
17 S	12 E	WM	19	NW NW
17 S	12 E	WM	19	SW NW
17 S	12 E	WM	19	SE NW
17 S	12 E	WM	19	NE SW
17 S	12 E	WM	19	NW SW
17 S	12 E	WM	19	SW SW
17 S	12 E	WM	19	SE SW
17 S	12 E	WM	19	NE SE
17 S	12 E	WM	19	NW SE
17 S	12 E	WM	19	SW SE
17 S	12 E	WM	19	SE SE
17 S	12 E	WM	20	NE NE
17 S	12 E	WM	20	NW NE
17 S	12 E	WM	20	SW NE
17 S	12 E	WM	20	SE NE
17 S	12 E	WM	20	NE NW
17 S	12 E	WM	20	NW NW
17 S	12 E	WM	20	SW NW
17 S	12 E	WM	20	SE NW
17 S	12 E	WM	20	NE SW
17 S	12 E	WM	20	NW SW
17 S	12 E	WM	20	SW SW
17 S	12 E	WM	20	SE SW
17 S	12 E	WM	20	NE SE
17 S	12 E	WM	20	NW SE
17 S	12 E	WM	20	SW SE
17 S	12 E	WM	20	SE SE
17 S	12 E	WM	21	NE NE
17 S	12 E	WM	21	NW NE
17 S	12 E	WM	21	SW NE
17 S	12 E	WM	21	SE NE
17 S	12 E	WM	21	NE NW
17 S	12 E	WM	21	NW NW
17 S	12 E	WM	21	SW NW
17 S	12 E	WM	21	SE NW
17 S	12 E	WM	21	NE SW
17 S	12 E	WM	21	NW SW
17 S	12 E	WM	21	SW SW
17 S	12 E	WM	21	SE SW
17 S	12 E	WM	21	NE SE

QUASI-MUNICIPAL USES

Twp	Rng	Mer	Sec	Q-Q
17 S	12 E	WM	21	NW SE
17 S	12 E	WM	21	SW SE
17 S	12 E	WM	21	SE SE
17 S	12 E	WM	22	NE NE
17 S	12 E	WM	22	NW NE
17 S	12 E	WM	22	SW NE
17 S	12 E	WM	22	SE NE
17 S	12 E	WM	22	NE NW
17 S	12 E	WM	22	NW NW
17 S	12 E	WM	22	SW NW
17 S	12 E	WM	22	SE NW
17 S	12 E	WM	22	NE SW
17 S	12 E	WM	22	NW SW
17 S	12 E	WM	22	SW SW
17 S	12 E	WM	22	SE SW
17 S	12 E	WM	22	NE SE
17 S	12 E	WM	22	NW SE
17 S	12 E	WM	22	SW SE
17 S	12 E	WM	22	SE SE
17 S	12 E	WM	23	NW NE
17 S	12 E	WM	23	SW NE
17 S	12 E	WM	23	NE NW
17 S	12 E	WM	23	NW NW
17 S	12 E	WM	23	SW NW
17 S	12 E	WM	23	SE NW
17 S	12 E	WM	23	NE SW
17 S	12 E	WM	23	NW SW
17 S	12 E	WM	23	SW SW
17 S	12 E	WM	23	SE SW
17 S	12 E	WM	23	NW SE
17 S	12 E	WM	23	SW SE
17 S	12 E	WM	26	NW NE
17 S	12 E	WM	26	SW NE
17 S	12 E	WM	26	NE NW
17 S	12 E	WM	26	NW NW
17 S	12 E	WM	26	SW NW
17 S	12 E	WM	26	SE NW
17 S	12 E	WM	26	NE SW
17 S	12 E	WM	26	NW SW
17 S	12 E	WM	26	SW SW
17 S	12 E	WM	26	SE SW
17 S	12 E	WM	26	NW SE
17 S	12 E	WM	26	SW SE
17 S	12 E	WM	27	NE NE
17 S	12 E	WM	27	NW NE
17 S	12 E	WM	27	SW NE
17 S	12 E	WM	27	SE NE
17 S	12 E	WM	27	NE NW
17 S	12 E	WM	27	NW NW




QUASI-MUNICIPAL USES

Twp	Rng	Mer	Sec	Q-Q
17 S	12 E	WM	27	SW NW
17 S	12 E	WM	27	SE NW
17 S	12 E	WM	27	NE SW
17 S	12 E	WM	27	NW SW
17 S	12 E	WM	27	SW SW
17 S	12 E	WM	27	SE SW
17 S	12 E	WM	27	NE SE
17 S	12 E	WM	27	NW SE
17 S	12 E	WM	27	SW SE
17 S	12 E	WM	27	SE SE
17 S	12 E	WM	28	NE NE
17 S	12 E	WM	28	NW NE
17 S	12 E	WM	28	SW NE
17 S	12 E	WM	28	SE NE
17 S	12 E	WM	28	NE NW
17 S	12 E	WM	28	NW NW
17 S	12 E	WM	28	SW NW
17 S	12 E	WM	28	SE NW
17 S	12 E	WM	28	NE SW
17 S	12 E	WM	28	NW SW
17 S	12 E	WM	28	SW SW
17 S	12 E	WM	28	SE SW
17 S	12 E	WM	28	NE SE
17 S	12 E	WM	28	NW SE
17 S	12 E	WM	28	SW SE
17 S	12 E	WM	28	SE SE
17 S	12 E	WM	29	NE NE
17 S	12 E	WM	29	NW NE
17 S	12 E	WM	29	SW NE
17 S	12 E	WM	29	SE NE
17 S	12 E	WM	29	NE NW
17 S	12 E	WM	29	NW NW
17 S	12 E	WM	29	SW NW
17 S	12 E	WM	29	SE NW
17 S	12 E	WM	29	NE SW
17 S	12 E	WM	29	NW SW
17 S	12 E	WM	29	SW SW
17 S	12 E	WM	29	SE SW
17 S	12 E	WM	29	NE SE
17 S	12 E	WM	29	NW SE
17 S	12 E	WM	29	SW SE
17 S	12 E	WM	29	SE SE
17 S	12 E	WM	30	NE NE
17 S	12 E	WM	30	NW NE
17 S	12 E	WM	30	SW NE
17 S	12 E	WM	30	SE NE
17 S	12 E	WM	30	NE NW
17 S	12 E	WM	30	NW NW
17 S	12 E	WM	30	SW NW

QUASI-MUNICIPAL USES


Twp	Rng	Mer	Sec	Q-Q
17 S	12 E	WM	30	SE NW
17 S	12 E	WM	30	NE SW
17 S	12 E	WM	30	NW SW
17 S	12 E	WM	30	SW SW
17 S	12 E	WM	30	SE SW
17 S	12 E	WM	30	NE SE
17 S	12 E	WM	30	NW SE
17 S	12 E	WM	30	SW SE
17 S	12 E	WM	30	SE SE
17 S	12 E	WM	31	NE NE
17 S	12 E	WM	31	NW NE
17 S	12 E	WM	31	SW NE
17 S	12 E	WM	31	SE NE
17 S	12 E	WM	31	NE NW
17 S	12 E	WM	31	NW NW
17 S	12 E	WM	31	SW NW
17 S	12 E	WM	31	SE NW
17 S	12 E	WM	31	NE SW
17 S	12 E	WM	31	NW SW
17 S	12 E	WM	31	SW SW
17 S	12 E	WM	31	SE SW
17 S	12 E	WM	31	NE SE
17 S	12 E	WM	31	NW SE
17 S	12 E	WM	31	SW SE
17 S	12 E	WM	31	SE SE
17 S	12 E	WM	32	NE NE
17 S	12 E	WM	32	NW NE
17 S	12 E	WM	32	SW NE
17 S	12 E	WM	32	SE NE
17 S	12 E	WM	32	NE NW
17 S	12 E	WM	32	NW NW
17 S	12 E	WM	32	SW NW
17 S	12 E	WM	32	SE NW
17 S	12 E	WM	32	NE SW
17 S	12 E	WM	32	NW SW
17 S	12 E	WM	32	SW SW
17 S	12 E	WM	32	SE SW
17 S	12 E	WM	32	NE SE
17 S	12 E	WM	32	NW SE
17 S	12 E	WM	32	SW SE
17 S	12 E	WM	32	SE SE
17 S	12 E	WM	33	NE NE
17 S	12 E	WM	33	NW NE
17 S	12 E	WM	33	SW NE
17 S	12 E	WM	33	SE NE
17 S	12 E	WM	33	NE NW
17 S	12 E	WM	33	NW NW
17 S	12 E	WM	33	SW NW
17 S	12 E	WM	33	SE NW



QUASI-MUNICIPAL USES				
Twp	Rng	Mer	Sec	Q-Q
17 S	12 E	WM	33	NE SW
17 S	12 E	WM	33	NW SW
17 S	12 E	WM	33	SW SW
17 S	12 E	WM	33	SE SW
17 S	12 E	WM	33	NE SE
17 S	12 E	WM	33	NW SE
17 S	12 E	WM	33	SW SE
17 S	12 E	WM	33	SE SE
17 S	12 E	WM	34	NE NE
17 S	12 E	WM	34	NW NE
17 S	12 E	WM	34	SW NE
17 S	12 E	WM	34	SE NE
17 S	12 E	WM	34	NE NW
17 S	12 E	WM	34	NW NW
17 S	12 E	WM	34	SW NW
17 S	12 E	WM	34	SE NW
17 S	12 E	WM	34	NE SW
17 S	12 E	WM	34	NW SW
17 S	12 E	WM	34	SW SW
17 S	12 E	WM	34	SE SW
17 S	12 E	WM	34	NE SE
17 S	12 E	WM	34	NW SE
17 S	12 E	WM	34	SW SE
17 S	12 E	WM	34	SE SE
17 S	12 E	WM	35	NW NE
17 S	12 E	WM	35	SW NE
17 S	12 E	WM	35	NE NW
17 S	12 E	WM	35	NW NW
17 S	12 E	WM	35	SW NW
17 S	12 E	WM	35	SE NW
17 S	12 E	WM	35	NE SW
17 S	12 E	WM	35	NW SW
17 S	12 E	WM	35	SW SW
17 S	12 E	WM	35	SE SW
17 S	12 E	WM	35	NW SE
18 S	11 E	WM	1	NE NE
18 S	11 E	WM	1	NW NE
18 S	11 E	WM	1	SW NE
18 S	11 E	WM	1	SE NE
18 S	11 E	WM	1	NE NW
18 S	11 E	WM	1	NW NW
18 S	11 E	WM	1	SW NW
18 S	11 E	WM	1	SE NW
18 S	11 E	WM	1	NE SW
18 S	11 E	WM	1	NW SW
18 S	11 E	WM	1	SW SW
18 S	11 E	WM	1	SE SW
18 S	11 E	WM	1	NE SE
18 S	11 E	WM	1	NW SE

QUASI-MUNICIPAL USES

Twp	Rng	Mer	Sec	Q-Q
18 S	11 E	WM	1	SW SE
18 S	11 E	WM	1	SE SE
18 S	11 E	WM	2	SE NE
18 S	11 E	WM	2	NE SE
18 S	11 E	WM	2	SE SE
18 S	11 E	WM	11	NE NE
18 S	11 E	WM	11	SE NE
18 S	11 E	WM	11	NE SE
18 S	11 E	WM	11	SE SE
18 S	11 E	WM	12	NE NE
18 S	11 E	WM	12	NW NE
18 S	11 E	WM	12	SW NE
18 S	11 E	WM	12	SE NE
18 S	11 E	WM	12	NE NW
18 S	11 E	WM	12	NW NW
18 S	11 E	WM	12	SW NW
18 S	11 E	WM	12	SE NW
18 S	11 E	WM	12	NE SW
18 S	11 E	WM	12	NW SW
18 S	11 E	WM	12	SW SW
18 S	11 E	WM	12	SE SW
18 S	11 E	WM	12	NE SE
18 S	11 E	WM	12	NW SE
18 S	11 E	WM	12	SW SE
18 S	11 E	WM	12	SE SE
18 S	11 E	WM	13	NE NE
18 S	11 E	WM	13	NW NE
18 S	11 E	WM	13	SW NE
18 S	11 E	WM	13	NE NW
18 S	11 E	WM	13	NW NW
18 S	11 E	WM	13	SW NW
18 S	11 E	WM	13	SE NW
18 S	11 E	WM	13	NE SW
18 S	11 E	WM	13	NW SW
18 S	11 E	WM	13	SW SW
18 S	11 E	WM	13	SE SW
18 S	12 E	WM	2	NE NW
18 S	12 E	WM	2	NW NW
18 S	12 E	WM	2	SW NW
18 S	12 E	WM	2	NW SW
18 S	12 E	WM	2	SW SW
18 S	12 E	WM	3	NE NE
18 S	12 E	WM	3	NW NE
18 S	12 E	WM	3	SW NE
18 S	12 E	WM	3	SE NE
18 S	12 E	WM	3	NE NW
18 S	12 E	WM	3	NW NW
18 S	12 E	WM	3	SW NW
18 S	12 E	WM	3	SE NW




QUASI-MUNICIPAL USES

Twp	Rng	Mer	Sec	Q-Q
18 S	12 E	WM	3	NE SW
18 S	12 E	WM	3	NW SW
18 S	12 E	WM	3	SW SW
18 S	12 E	WM	3	SE SW
18 S	12 E	WM	3	NE SE
18 S	12 E	WM	3	NW SE
18 S	12 E	WM	3	SW SE
18 S	12 E	WM	3	SE SE
18 S	12 E	WM	4	NE NE
18 S	12 E	WM	4	NW NE
18 S	12 E	WM	4	SW NE
18 S	12 E	WM	4	SE NE
18 S	12 E	WM	4	NE NW
18 S	12 E	WM	4	NW NW
18 S	12 E	WM	4	SW NW
18 S	12 E	WM	4	SE NW
18 S	12 E	WM	4	NE SW
18 S	12 E	WM	4	NW SW
18 S	12 E	WM	4	SW SW
18 S	12 E	WM	4	SE SW
18 S	12 E	WM	4	NE SE
18 S	12 E	WM	4	NW SE
18 S	12 E	WM	4	SW SE
18 S	12 E	WM	4	SE SE
18 S	12 E	WM	5	NE NE
18 S	12 E	WM	5	NW NE
18 S	12 E	WM	5	SW NE
18 S	12 E	WM	5	SE NE
18 S	12 E	WM	5	NE NW
18 S	12 E	WM	5	NW NW
18 S	12 E	WM	5	SW NW
18 S	12 E	WM	5	SE NW
18 S	12 E	WM	5	NE SW
18 S	12 E	WM	5	NW SW
18 S	12 E	WM	5	SW SW
18 S	12 E	WM	5	SE SW
18 S	12 E	WM	5	NE SE
18 S	12 E	WM	5	NW SE
18 S	12 E	WM	5	SW SE
18 S	12 E	WM	5	SE SE
18 S	12 E	WM	6	NE NE
18 S	12 E	WM	6	NW NE
18 S	12 E	WM	6	SW NE
18 S	12 E	WM	6	SE NE
18 S	12 E	WM	6	NE NW
18 S	12 E	WM	6	NW NW
18 S	12 E	WM	6	SW NW
18 S	12 E	WM	6	SE NW
18 S	12 E	WM	6	NE SW

QUASI-MUNICIPAL USES

Twp	Rng	Mer	Sec	Q-Q
18 S	12 E	WM	6	NW SW
18 S	12 E	WM	6	SW SW
18 S	12 E	WM	6	SE SW
18 S	12 E	WM	6	NE SE
18 S	12 E	WM	6	NW SE
18 S	12 E	WM	6	SW SE
18 S	12 E	WM	6	SE SE
18 S	12 E	WM	7	NE NE
18 S	12 E	WM	7	NW NE
18 S	12 E	WM	7	SW NE
18 S	12 E	WM	7	NE NW
18 S	12 E	WM	7	NW NW
18 S	12 E	WM	7	SW NW
18 S	12 E	WM	7	SE NW
18 S	12 E	WM	7	NE SW
18 S	12 E	WM	7	NW SW
18 S	12 E	WM	7	SW SW
18 S	12 E	WM	7	SE SW
18 S	12 E	WM	8	NE NE
18 S	12 E	WM	8	NW NE
18 S	12 E	WM	8	SW NE
18 S	12 E	WM	8	SE NE
18 S	12 E	WM	8	NE NW
18 S	12 E	WM	8	NW NW
18 S	12 E	WM	8	NE SE
18 S	12 E	WM	8	NW SE
18 S	12 E	WM	8	SE SE
18 S	12 E	WM	9	NE NE
18 S	12 E	WM	9	NW NE
18 S	12 E	WM	9	SW NE
18 S	12 E	WM	9	SE NE
18 S	12 E	WM	9	NE NW
18 S	12 E	WM	9	NW NW
18 S	12 E	WM	9	SW NW
18 S	12 E	WM	9	SE NW
18 S	12 E	WM	9	NE SW
18 S	12 E	WM	9	NW SW
18 S	12 E	WM	9	SW SW
18 S	12 E	WM	9	SE SW
18 S	12 E	WM	9	NE SE
18 S	12 E	WM	9	NW SE
18 S	12 E	WM	9	SW SE
18 S	12 E	WM	9	SE SE
18 S	12 E	WM	10	NE NE
18 S	12 E	WM	10	NW NE
18 S	12 E	WM	10	SW NE
18 S	12 E	WM	10	SE NE
18 S	12 E	WM	10	NE NW
18 S	12 E	WM	10	NW NW



QUASI-MUNICIPAL USES

Twp	Rng	Mer	Sec	Q-Q
18 S	12 E	WM	10	SW NW
18 S	12 E	WM	10	SE NW
18 S	12 E	WM	10	NE SW
18 S	12 E	WM	10	NW SW
18 S	12 E	WM	10	SW SW
18 S	12 E	WM	10	SE SW
18 S	12 E	WM	10	NE SE
18 S	12 E	WM	10	NW SE
18 S	12 E	WM	10	SW SE
18 S	12 E	WM	10	SE SE
18 S	12 E	WM	15	NW NE
18 S	12 E	WM	15	SW NE
18 S	12 E	WM	15	NE NW
18 S	12 E	WM	15	NW NW
18 S	12 E	WM	15	SW NW
18 S	12 E	WM	15	SE NW
18 S	12 E	WM	15	NE SW
18 S	12 E	WM	15	NW SW
18 S	12 E	WM	16	NE NE
18 S	12 E	WM	16	NW NE
18 S	12 E	WM	16	SW NE
18 S	12 E	WM	16	SE NE
18 S	12 E	WM	16	NE NW
18 S	12 E	WM	16	NW NW
18 S	12 E	WM	16	SW NW
18 S	12 E	WM	16	SE NW
18 S	12 E	WM	16	NE SW
18 S	12 E	WM	16	NW SW
18 S	12 E	WM	16	SW SW
18 S	12 E	WM	16	SE SW
18 S	12 E	WM	16	NE SE
18 S	12 E	WM	16	NW SE
18 S	12 E	WM	16	SW SE
18 S	12 E	WM	16	SE SE
18 S	12 E	WM	17	SW NE
18 S	12 E	WM	17	SE NE
18 S	12 E	WM	17	SE NW
18 S	12 E	WM	17	NE SW
18 S	12 E	WM	17	SE SW
18 S	12 E	WM	17	NE SE
18 S	12 E	WM	17	NW SE
18 S	12 E	WM	17	SW SE
18 S	12 E	WM	17	SE SE
18 S	12 E	WM	20	NE NE
18 S	12 E	WM	20	NW NE
18 S	12 E	WM	20	SW NE
18 S	12 E	WM	20	SE NE
18 S	12 E	WM	20	NE NW
18 S	12 E	WM	20	NW NW

QUASI-MUNICIPAL USES				
Twp	Rng	Mer	Sec	Q-Q
18 S	12 E	WM	20	SE NW
18 S	12 E	WM	21	NW NW
18 S	12 E	WM	21	SW NW

The wells shall be maintained in accordance with the General Standards for the Construction and Maintenance of Water Wells in Oregon. The works shall be equipped with a usable access port, and may also include an air line and pressure gauge to determine the water level elevation in the well at all times.

The combined quantity of water diverted at the new points of appropriation (wells), together with that diverted at the old points of appropriation, shall not exceed the quantity of water lawfully available at the original points of appropriation.

The water user shall keep a complete record of the amount of ground water withdrawn.

Water use measurement conditions:

- A. The water user shall maintain the meters or measuring devices in good working order.
- B. The water user shall allow the watermaster access to the meters or measuring devices; provided however, where the meters or measuring devices are located within a private structure, the watermaster shall request access upon reasonable notice.

Water shall be acquired from the same aquifer as the original point of appropriation.

This certificate describes the portion of Certificate 87416 NOT modified by an order of the Water Resources Director recorded in Special Order Volume 109, Page 911 approving a partial cancellation. This certificate supersedes Certificate 87416.

Water may be applied to lands which are not specifically described above, provided the holder of this right complies with ORS 540.510(3).

The right to the use of the water for the above purpose is restricted to beneficial use on the lands or place of use described.

Issued on NOV 08 2018



Dwight French
 Water Right Services Division Administrator, for
 Thomas M. Byler, Director
 Oregon Water Resources Department