

STATE OF OREGON

COUNTY OF WASHINGTON

CERTIFICATE OF WATER RIGHT

MERTON SAHNOW
RT 1 BOX 45
CORNELIUS OREGON

confirms the right to use the waters of the EAST DAIRY CREEK, tributary of the TUALATIN RIVER, for IRRIGATION OF 25.9 ACRES AND SUPPLEMENTAL IRRIGATION OF 8.6 ACRES.

This right was perfected under Permit S-21026. The date of priority is DECEMBER 21, 1951. The amount of water to which this right is entitled is limited to an amount actually beneficially used, and shall not exceed 0.44 CUBIC FOOT PER SECOND or its equivalent in case of rotation, measured at the point of diversion from the stream.

The point of diversion is located as follows:

Twp	Rng	Mer	Sec	GLot	Q-Q
1 N	3 W	WM	9	2	NE NW

The amount of water used for irrigation, together with the amount secured under any other right existing for the same lands, shall be limited to a ONE-EIGHTIETH of one cubic foot per second per acre, or its equivalent for each acre irrigated and shall be further limited to a diversion of not exceed 2.5 acre-feet per acre for each acre irrigated during the irrigation season of each year.

The right shall conform to such reasonable rotation system as may be ordered by the proper state officer.

A description of the place of use to which this right is appurtenant is as follows:

IRRIGATION						
Twp	Rng	Mer	Sec	GLot	Q-Q	Acres
1 N	3 W	WM	9	2	NE NW	13.8
1 N	3 W	WM	9	1	NW NE	12.1
Total						25.9

NOTICE OF RIGHT TO PETITION FOR RECONSIDERATION OR JUDICIAL REVIEW

This is an order in other than a contested case. This order is subject to judicial review under ORS 183.482. Any petition for judicial review must be filed within the 60-day time period specified by ORS 183.482. Pursuant to ORS 183.482, ORS 536.075 and OAR 137-003-0675, you may petition for judicial review and petition the Director for reconsideration of this order. A petition for reconsideration may be granted or denied by the Director, and if no action is taken within 60 days following the date the petition was filed, the petition shall be deemed denied.

SUPPLEMENTAL IRRIGATION						
Twp	Rng	Mer	Sec	GLot	Q-Q	Acres
1 N	3 W	WM	9	1	NW NE	8.6

Land on which water is to be used is part of that described as follows:


All of that certain tract and parcel of land lying and being in Washington County, Oregon, described as follows: Beg. at the SE Cor. of the Wm. Wilson DLC #37, T 1 N, R 3 W, W.M., & running th. S 11.50 chs. to the SW cor. of the A. Harrison DLC #41; th. W 31.75 chs. to the NW cor. of the Benjamin Cornelius DLC #42; th. N to the S boundary line of the aforesaid Wm. Wilson DLC; th. S 78° E on the said S boundary line to the place of beg.

This certificate is issued to describe the right modified by provisions of an order of the Water Resources Director, entered APR 04 2019, and recorded in Special Order Volume 112, Pages 872-883, approving the partial diminution of the right evidenced by Certificate 23578. This certificate supersedes Certificate 23578.

The issuance of this superseding certificate does not confirm the status of the water right in regard to the provisions of ORS 540.610 pertaining to forfeiture or abandonment.

The right to the use of the water for the above purpose is restricted to beneficial use on the lands or place of use described.


WITNESS the signature of the Water Resources Director, affixed April 4, 2019.

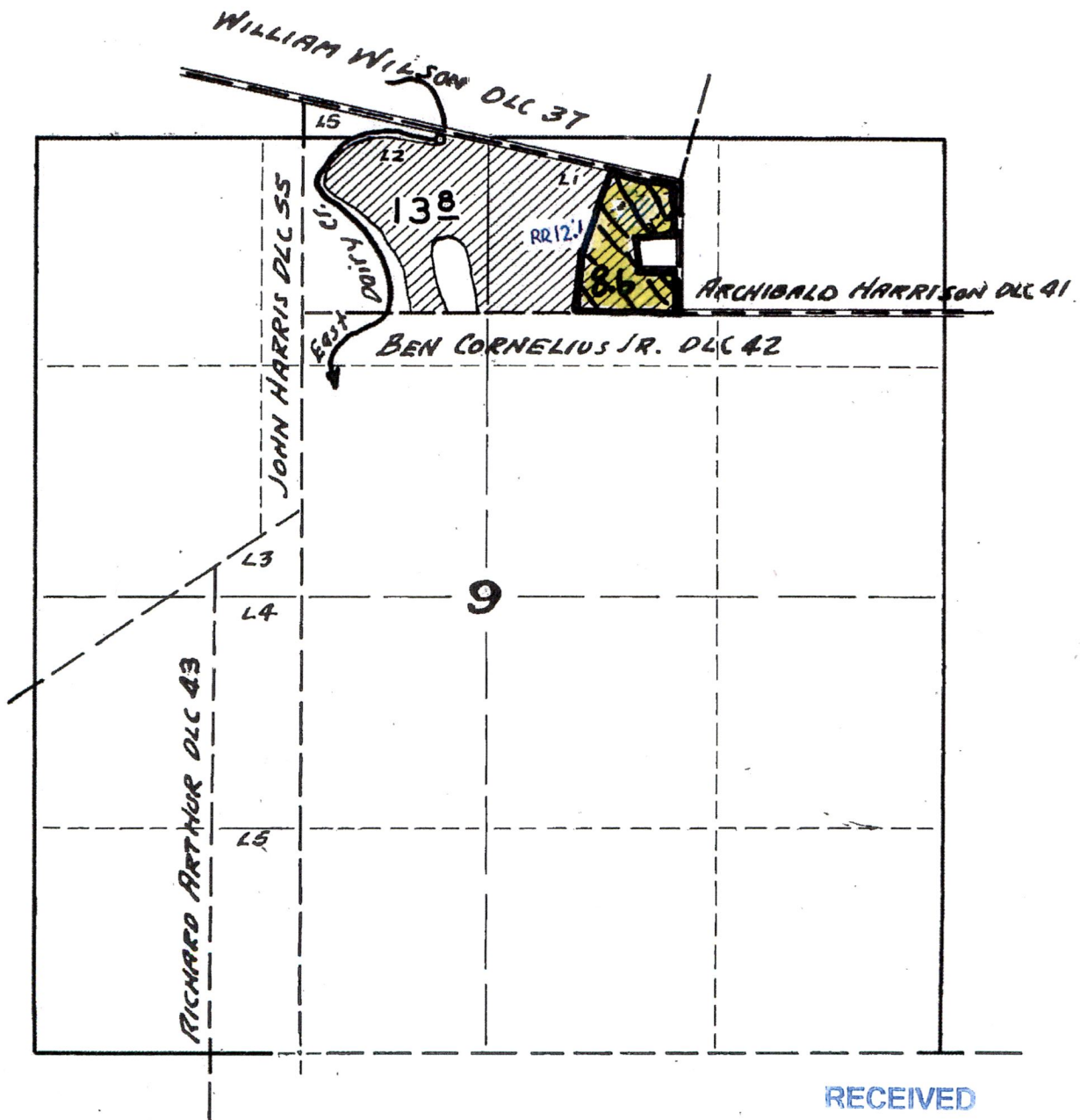


 Dwight French, Water Right Services Administrator, for
 Thomas M. Byler, Director

Cont. 23578

T.1N., R.3 W., W.M.

 DIMINUTION
8.6 AC



RECEIVED

JAN 11 2019

OWRD