

STATE OF OREGON

COUNTY OF HOOD RIVER

CERTIFICATE OF WATER RIGHT

THIS CERTIFICATE ISSUED TO

EAST FORK IRRIGATION DISTRICT  
PO BOX 162  
ODELL, OR 97044

confirms the right to use the waters of EAST FORK HOOD RIVER, a tributary HOOD RIVER for FROST CONTROL ON 180 ACRES, AND AGRICULTURAL SPRAYING & FIRE PROTECTION ON 8540.57 ACRES.

This right was perfected under Permit S-43393.

The dates of priority are FEBRUARY 23, 1977, for 25.0 CUBIC FEET PER SECOND (CFS) and AUGUST 15, 1978 for 12.1 CFS.

The amount of water to which this right is entitled is limited to an amount actually used beneficially, and shall not exceed 37.1 CFS, BEING 27.0 CFS FOR FROST CONTROL, 10.0 CFS FOR AGRICULTURAL SPRAYING, AND 0.1 CFS FOR FIRE PROTECTION, or its equivalent in case of rotation, measured at the point of diversion. The use shall be subject to such reasonable rotation system as may be ordered by the proper state officer.

The point of diversion is located as follows:

Twp	Rng	Mer	Sec	Q-Q	Measured Distances
1 S	10 E	WM	4	NW SW	3750 FEET SOUTH AND 430 FEET EAST FROM THE NW CORNER OF SECTION 4

**NOTICE OF RIGHT TO PETITION FOR RECONSIDERATION OR JUDICIAL REVIEW**

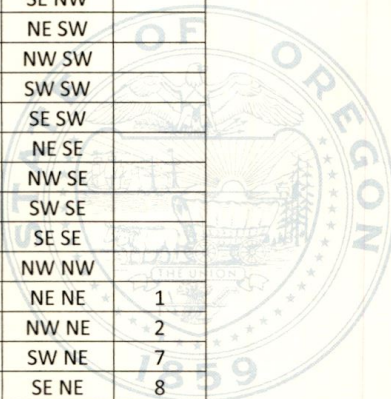
This is an order in other than a contested case. This order is subject to judicial review under ORS 183.484 and ORS 536.075. Any petition for judicial review must be filed within the 60-day time period specified by ORS 183.484(2). Pursuant to ORS 183.484, ORS 536.075 and OAR 137-004-0080, you may petition for judicial review and petition the Director for reconsideration of this order. A petition for reconsideration may be granted or denied by the Director, and if no action is taken within 60 days following the date the petition was filed, the petition shall be deemed denied. In addition, under ORS 537.260 any person with an application, permit or water right certificate subsequent in priority may jointly or severally contest the issuance of the certificate within three months after issuance of the certificate.

A description of the place of use to which this right is appurtenant is as follows:

<b>AGRICULTURAL SPRAYING &amp; FROST CONTROL &amp; FIRE PROTECTION</b>					
<b>Twp</b>	<b>Rng</b>	<b>Mer</b>	<b>Sec</b>	<b>Q-Q</b>	<b>G-Lot</b>
1 N	10 E	WM	1	NE NE	1
1 N	10 E	WM	1	NW NE	2
1 N	10 E	WM	1	SW NE	
1 N	10 E	WM	1	SE NE	
1 N	10 E	WM	1	NE NW	3
1 N	10 E	WM	1	NW NW	4
1 N	10 E	WM	1	SW NW	
1 N	10 E	WM	1	SE NW	
1 N	10 E	WM	1	NE SW	
1 N	10 E	WM	1	NW SW	
1 N	10 E	WM	1	SW SW	
1 N	10 E	WM	1	SE SW	
1 N	10 E	WM	1	NW SE	
1 N	10 E	WM	1	SW SE	
1 N	10 E	WM	2	NE NE	1
1 N	10 E	WM	2	NW NE	2
1 N	10 E	WM	2	SW NE	
1 N	10 E	WM	2	SE NE	
1 N	10 E	WM	2	NE NW	3
1 N	10 E	WM	2	NW NW	4
1 N	10 E	WM	2	SW NW	
1 N	10 E	WM	2	SE NW	
1 N	10 E	WM	2	NE SW	
1 N	10 E	WM	2	NW SW	
1 N	10 E	WM	2	SW SW	
1 N	10 E	WM	2	SE SW	
1 N	10 E	WM	2	NE SE	
1 N	10 E	WM	2	NW SE	
1 N	10 E	WM	2	SE SE	
1 N	10 E	WM	3	NE NE	1
1 N	10 E	WM	3	NW NE	2
1 N	10 E	WM	3	SW NE	7
1 N	10 E	WM	3	SE NE	8
1 N	10 E	WM	3	NE NW	3
1 N	10 E	WM	3	NW NW	4
1 N	10 E	WM	3	SW NW	5
1 N	10 E	WM	3	SE NW	6
1 N	10 E	WM	3	NE SW	11
1 N	10 E	WM	3	NW SW	12

**AGRICULTURAL SPRAYING & FROST CONTROL &  
FIRE PROTECTION**

Twp	Rng	Mer	Sec	Q-Q	G-Lot
1 N	10 E	WM	3	SW SW	
1 N	10 E	WM	3	SE SW	14
1 N	10 E	WM	3	NE SE	
1 N	10 E	WM	3	NW SE	10
1 N	10 E	WM	3	SE SE	16
1 N	10 E	WM	10	NE NE	1
1 N	10 E	WM	10	NW NE	2
1 N	10 E	WM	10	SE NE	8
1 N	10 E	WM	10	NE NW	3
1 N	10 E	WM	10	NW NW	4
1 N	10 E	WM	10	SW NW	5
1 N	10 E	WM	10	SE NW	6
1 N	10 E	WM	10	NE SE	9
1 N	10 E	WM	10	NW SE	10
1 N	10 E	WM	10	SW SE	15
1 N	10 E	WM	10	SE SE	16
1 N	10 E	WM	11	SW NE	
1 N	10 E	WM	11	SE NE	
1 N	10 E	WM	11	NW NW	
1 N	10 E	WM	11	SW NW	
1 N	10 E	WM	11	SE NW	
1 N	10 E	WM	11	NE SW	
1 N	10 E	WM	11	NW SW	
1 N	10 E	WM	11	SW SW	
1 N	10 E	WM	11	SE SW	
1 N	10 E	WM	11	NE SE	
1 N	10 E	WM	11	NW SE	
1 N	10 E	WM	11	SW SE	
1 N	10 E	WM	11	SE SE	
1 N	10 E	WM	14	NW NW	
1 N	10 E	WM	15	NE NE	1
1 N	10 E	WM	15	NW NE	2
1 N	10 E	WM	15	SW NE	7
1 N	10 E	WM	15	SE NE	8
1 N	10 E	WM	15	NE NW	3
1 N	10 E	WM	15	SE NW	6
1 N	10 E	WM	15	SW SW	
1 N	10 E	WM	15	SE SW	14
1 N	10 E	WM	15	NE SE	9
1 N	10 E	WM	15	NW SE	10
1 N	10 E	WM	15	SW SE	15
1 N	10 E	WM	15	SE SE	16



AGRICULTURAL SPRAYING & FROST CONTROL & FIRE PROTECTION					
Twp	Rng	Mer	Sec	Q-Q	G-Lot
1 N	10 E	WM	22	NW NE	2
1 N	10 E	WM	22	SW NE	7
1 N	10 E	WM	22	NE NW	3
1 N	10 E	WM	22	NW NW	
1 N	10 E	WM	22	SE NW	6
1 N	10 E	WM	22	NW SE	10
1 N	10 E	WM	22	SW SE	15
1 N	10 E	WM	27	NW NE	2
1 N	10 E	WM	34	SW SW	
1 N	11 E	WM	6	NW NW	4
1 N	11 E	WM	6	SW NW	5
2 N	10 E	WM	1	SE NE	
2 N	10 E	WM	1	NE SE	
2 N	10 E	WM	1	SE SE	
2 N	10 E	WM	12	NE NE	
2 N	10 E	WM	12	NW NE	
2 N	10 E	WM	12	SW NE	
2 N	10 E	WM	12	SE NE	
2 N	10 E	WM	12	SE NW	
2 N	10 E	WM	12	NE SW	
2 N	10 E	WM	12	SW SW	
2 N	10 E	WM	12	SE SW	
2 N	10 E	WM	12	NE SE	
2 N	10 E	WM	12	NW SE	
2 N	10 E	WM	12	SW SE	
2 N	10 E	WM	12	SE SE	
2 N	10 E	WM	13	NE NE	
2 N	10 E	WM	13	NW NE	
2 N	10 E	WM	13	SW NE	
2 N	10 E	WM	13	SE NE	
2 N	10 E	WM	13	NE NW	
2 N	10 E	WM	13	NW NW	
2 N	10 E	WM	13	SW NW	
2 N	10 E	WM	13	SE NW	
2 N	10 E	WM	13	NE SW	
2 N	10 E	WM	13	NW SW	
2 N	10 E	WM	13	SW SW	
2 N	10 E	WM	13	SE SW	
2 N	10 E	WM	13	NE SE	
2 N	10 E	WM	13	NW SE	
2 N	10 E	WM	13	SW SE	
2 N	10 E	WM	13	SE SE	

**AGRICULTURAL SPRAYING & FROST CONTROL &  
FIRE PROTECTION**

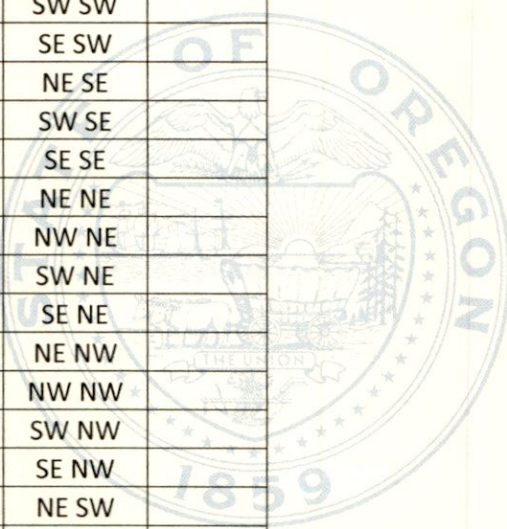
<b>Twp</b>	<b>Rng</b>	<b>Mer</b>	<b>Sec</b>	<b>Q-Q</b>	<b>G-Lot</b>
2 N	10 E	WM	14	SW NE	
2 N	10 E	WM	14	SE NE	
2 N	10 E	WM	14	SE NW	
2 N	10 E	WM	14	NE SW	
2 N	10 E	WM	14	NW SW	
2 N	10 E	WM	14	SW SW	
2 N	10 E	WM	14	SE SW	
2 N	10 E	WM	14	NE SE	
2 N	10 E	WM	14	NW SE	
2 N	10 E	WM	14	SW SE	
2 N	10 E	WM	14	SE SE	
2 N	10 E	WM	15	NE SE	
2 N	10 E	WM	15	SW SE	
2 N	10 E	WM	15	SE SE	
2 N	10 E	WM	16	SW SE	
2 N	10 E	WM	16	SE SE	
2 N	10 E	WM	20	NE SE	
2 N	10 E	WM	20	SW SE	
2 N	10 E	WM	20	SE SE	
2 N	10 E	WM	21	NE NE	
2 N	10 E	WM	21	NW NE	
2 N	10 E	WM	21	SW NE	
2 N	10 E	WM	21	SE NE	
2 N	10 E	WM	21	NE NW	
2 N	10 E	WM	21	SW NW	
2 N	10 E	WM	21	SE NW	
2 N	10 E	WM	21	NE SW	
2 N	10 E	WM	21	NW SW	
2 N	10 E	WM	21	SW SW	
2 N	10 E	WM	21	SE SW	
2 N	10 E	WM	21	NE SE	
2 N	10 E	WM	21	NW SE	
2 N	10 E	WM	21	SW SE	
2 N	10 E	WM	21	SE SE	
2 N	10 E	WM	22	NE NE	
2 N	10 E	WM	22	NW NE	
2 N	10 E	WM	22	SW NE	
2 N	10 E	WM	22	SE NE	
2 N	10 E	WM	22	NE NW	
2 N	10 E	WM	22	NW NW	
2 N	10 E	WM	22	SW NW	
2 N	10 E	WM	22	SE NW	

**AGRICULTURAL SPRAYING & FROST CONTROL &  
FIRE PROTECTION**

<b>Twp</b>	<b>Rng</b>	<b>Mer</b>	<b>Sec</b>	<b>Q-Q</b>	<b>G-Lot</b>
2 N	10 E	WM	22	NE SW	
2 N	10 E	WM	22	NW SW	
2 N	10 E	WM	22	SW SW	
2 N	10 E	WM	22	SE SW	
2 N	10 E	WM	22	NE SE	
2 N	10 E	WM	22	NW SE	
2 N	10 E	WM	22	SW SE	
2 N	10 E	WM	22	SE SE	
2 N	10 E	WM	23	NE NE	
2 N	10 E	WM	23	NW NE	
2 N	10 E	WM	23	SW NE	
2 N	10 E	WM	23	SE NE	
2 N	10 E	WM	23	NE NW	
2 N	10 E	WM	23	NW NW	
2 N	10 E	WM	23	SW NW	
2 N	10 E	WM	23	SE NW	
2 N	10 E	WM	23	NE SW	
2 N	10 E	WM	23	NW SW	
2 N	10 E	WM	23	SW SW	
2 N	10 E	WM	23	SE SW	
2 N	10 E	WM	23	NE SE	
2 N	10 E	WM	23	NW SE	
2 N	10 E	WM	23	SW SE	
2 N	10 E	WM	23	SE SE	
2 N	10 E	WM	24	NE NE	
2 N	10 E	WM	24	NW NE	
2 N	10 E	WM	24	SW NE	
2 N	10 E	WM	24	SE NE	
2 N	10 E	WM	24	NE NW	
2 N	10 E	WM	24	NW NW	
2 N	10 E	WM	24	SW NW	
2 N	10 E	WM	24	SE NW	
2 N	10 E	WM	24	NE SW	
2 N	10 E	WM	24	NW SW	
2 N	10 E	WM	24	SW SW	
2 N	10 E	WM	24	SE SW	
2 N	10 E	WM	24	NE SE	
2 N	10 E	WM	24	NW SE	
2 N	10 E	WM	24	SW SE	
2 N	10 E	WM	24	SE SE	
2 N	10 E	WM	25	NE NE	
2 N	10 E	WM	25	NW NE	

**AGRICULTURAL SPRAYING & FROST CONTROL &  
FIRE PROTECTION**

<b>Twp</b>	<b>Rng</b>	<b>Mer</b>	<b>Sec</b>	<b>Q-Q</b>	<b>G-Lot</b>
2 N	10 E	WM	25	SE NE	
2 N	10 E	WM	25	NE NW	
2 N	10 E	WM	25	NW NW	
2 N	10 E	WM	25	SW NW	
2 N	10 E	WM	25	SE NW	
2 N	10 E	WM	25	NE SW	
2 N	10 E	WM	25	NW SW	
2 N	10 E	WM	25	SW SW	
2 N	10 E	WM	25	SE SW	
2 N	10 E	WM	25	NW SE	
2 N	10 E	WM	25	SW SE	
2 N	10 E	WM	25	SE SE	
2 N	10 E	WM	26	NE NE	
2 N	10 E	WM	26	NW NE	
2 N	10 E	WM	26	SW NE	
2 N	10 E	WM	26	SE NE	
2 N	10 E	WM	26	NE NW	
2 N	10 E	WM	26	NW NW	
2 N	10 E	WM	26	SW NW	
2 N	10 E	WM	26	SE NW	
2 N	10 E	WM	26	SW SW	
2 N	10 E	WM	26	SE SW	
2 N	10 E	WM	26	NE SE	
2 N	10 E	WM	26	SW SE	
2 N	10 E	WM	26	SE SE	
2 N	10 E	WM	27	NE NE	
2 N	10 E	WM	27	NW NE	
2 N	10 E	WM	27	SW NE	
2 N	10 E	WM	27	SE NE	
2 N	10 E	WM	27	NE NW	
2 N	10 E	WM	27	NW NW	
2 N	10 E	WM	27	SW NW	
2 N	10 E	WM	27	SE NW	
2 N	10 E	WM	27	NE SW	
2 N	10 E	WM	27	NW SW	
2 N	10 E	WM	27	SW SW	
2 N	10 E	WM	27	SE SW	
2 N	10 E	WM	27	NE SE	
2 N	10 E	WM	27	NW SE	
2 N	10 E	WM	27	SW SE	
2 N	10 E	WM	27	SE SE	
2 N	10 E	WM	28	NE NE	




**AGRICULTURAL SPRAYING & FROST CONTROL &  
FIRE PROTECTION**

<b>Twp</b>	<b>Rng</b>	<b>Mer</b>	<b>Sec</b>	<b>Q-Q</b>	<b>G-Lot</b>
2 N	10 E	WM	28	NW NE	
2 N	10 E	WM	28	SW NE	
2 N	10 E	WM	28	SE NE	
2 N	10 E	WM	28	NE NW	
2 N	10 E	WM	28	NW NW	
2 N	10 E	WM	28	SE NW	
2 N	10 E	WM	28	NE SE	
2 N	10 E	WM	28	NW SE	
2 N	10 E	WM	28	SW SE	
2 N	10 E	WM	28	SE SE	
2 N	10 E	WM	29	NE NE	
2 N	10 E	WM	29	NW NE	
2 N	10 E	WM	29	SW NE	
2 N	10 E	WM	29	NE NW	
2 N	10 E	WM	29	SE NW	
2 N	10 E	WM	29	NE SW	
2 N	10 E	WM	29	NW SW	
2 N	10 E	WM	29	SW SW	
2 N	10 E	WM	30	NE SE	
2 N	10 E	WM	30	SE SE	
2 N	10 E	WM	33	NE SE	
2 N	10 E	WM	33	NW SE	
2 N	10 E	WM	34	NE NE	
2 N	10 E	WM	34	NW NE	
2 N	10 E	WM	34	SW NE	
2 N	10 E	WM	34	SE NE	
2 N	10 E	WM	34	NE NW	
2 N	10 E	WM	34	NW NW	
2 N	10 E	WM	34	SW NW	
2 N	10 E	WM	34	SE NW	
2 N	10 E	WM	34	NE SW	
2 N	10 E	WM	34	NW SW	
2 N	10 E	WM	34	SW SW	
2 N	10 E	WM	34	SE SW	
2 N	10 E	WM	34	NE SE	
2 N	10 E	WM	34	NW SE	
2 N	10 E	WM	34	SW SE	
2 N	10 E	WM	34	SE SE	
2 N	10 E	WM	35	NE NE	
2 N	10 E	WM	35	NW NE	
2 N	10 E	WM	35	SW NE	



**AGRICULTURAL SPRAYING & FROST CONTROL &  
FIRE PROTECTION**

Twp	Rng	Mer	Sec	Q-Q	G-Lot
2 N	10 E	WM	35	SE NE	
2 N	10 E	WM	35	NE NW	
2 N	10 E	WM	35	NW NW	
2 N	10 E	WM	35	SW NW	
2 N	10 E	WM	35	SE NW	
2 N	10 E	WM	35	NE SW	
2 N	10 E	WM	35	NW SW	
2 N	10 E	WM	35	SW SW	
2 N	10 E	WM	35	SE SW	
2 N	10 E	WM	35	NE SE	
2 N	10 E	WM	35	NW SE	
2 N	10 E	WM	35	SW SE	
2 N	10 E	WM	35	SE SE	
2 N	10 E	WM	36	NE NE	
2 N	10 E	WM	36	NW NE	
2 N	10 E	WM	36	SE NE	
2 N	10 E	WM	36	NE NW	
2 N	10 E	WM	36	NW NW	
2 N	10 E	WM	36	SW NW	
2 N	10 E	WM	36	SE NW	
2 N	10 E	WM	36	NE SW	
2 N	10 E	WM	36	NW SW	
2 N	10 E	WM	36	SW SW	
2 N	10 E	WM	36	SE SW	
2 N	10 E	WM	36	NE SE	
2 N	10 E	WM	36	NW SE	
2 N	10 E	WM	36	SW SE	
2 N	10 E	WM	36	SE SE	
2 N	11 E	WM	6	NW NE	
2 N	11 E	WM	6	SW NE	
2 N	11 E	WM	6	NE NW	
2 N	11 E	WM	6	NW NW	
2 N	11 E	WM	6	SW NW	
2 N	11 E	WM	6	SE NW	
2 N	11 E	WM	6	NE SW	
2 N	11 E	WM	6	NW SW	
2 N	11 E	WM	6	SW SW	
2 N	11 E	WM	6	SE SW	
2 N	11 E	WM	6	NW SE	
2 N	11 E	WM	6	SW SE	
2 N	11 E	WM	7	NE NE	
2 N	11 E	WM	7	NW NE	



AGRICULTURAL SPRAYING & FROST CONTROL & FIRE PROTECTION					
Twp	Rng	Mer	Sec	Q-Q	G-Lot
2 N	11 E	WM	7	SW NE	
2 N	11 E	WM	7	SE NE	
2 N	11 E	WM	7	NE NW	
2 N	11 E	WM	7	NW NW	
2 N	11 E	WM	7	SW NW	
2 N	11 E	WM	7	SE NW	
2 N	11 E	WM	7	NE SW	
2 N	11 E	WM	7	NW SW	
2 N	11 E	WM	7	SW SW	
2 N	11 E	WM	7	SE SW	
2 N	11 E	WM	7	NE SE	
2 N	11 E	WM	7	NW SE	
2 N	11 E	WM	7	SW SE	
2 N	11 E	WM	7	SE SE	
2 N	11 E	WM	18	NE NE	
2 N	11 E	WM	18	NW NE	
2 N	11 E	WM	18	SW NE	
2 N	11 E	WM	18	SE NE	
2 N	11 E	WM	18	NE NW	
2 N	11 E	WM	18	NW NW	
2 N	11 E	WM	18	SW NW	
2 N	11 E	WM	18	SE NW	
2 N	11 E	WM	18	NE SW	
2 N	11 E	WM	18	NW SW	
2 N	11 E	WM	18	SW SW	
2 N	11 E	WM	18	SE SW	
2 N	11 E	WM	18	NE SE	
2 N	11 E	WM	18	NW SE	
2 N	11 E	WM	18	SW SE	
2 N	11 E	WM	18	SE SE	
2 N	11 E	WM	19	NE NE	
2 N	11 E	WM	19	NW NE	
2 N	11 E	WM	19	SW NE	
2 N	11 E	WM	19	SE NE	
2 N	11 E	WM	19	NE NW	
2 N	11 E	WM	19	NW NW	
2 N	11 E	WM	19	SW NW	
2 N	11 E	WM	19	SE NW	
2 N	11 E	WM	19	NE SW	
2 N	11 E	WM	19	NW SW	
2 N	11 E	WM	19	SW SW	
2 N	11 E	WM	19	SE SW	

Twp	Rng	Mer	Sec	Q-Q	G-Lot
2 N	11 E	WM	19	NE SE	
2 N	11 E	WM	19	NW SE	
2 N	11 E	WM	19	SW SE	
2 N	11 E	WM	20	NW NW	
2 N	11 E	WM	30	NW NE	
2 N	11 E	WM	30	SW NE	
2 N	11 E	WM	30	NE NW	
2 N	11 E	WM	30	NW NW	
2 N	11 E	WM	30	SW NW	
2 N	11 E	WM	30	SE NW	
2 N	11 E	WM	30	NW SW	
2 N	11 E	WM	30	NW SE	
3 N	10 E	WM	36	SE NE	
3 N	10 E	WM	36	NE SE	
3 N	11 E	WM	31	NE NW	(DLC 37)
3 N	11 E	WM	31	NW NW	(DLC 37)
3 N	11 E	WM	31	SW NW	
3 N	11 E	WM	31	SE NW	
3 N	11 E	WM	31	NE SW	
3 N	11 E	WM	31	NW SW	
3 N	11 E	WM	31	SW SW	
3 N	11 E	WM	31	SE SW	
3 N	11 E	WM	31	NW SE	

The right to use the water for the above purposes is restricted to beneficial use without waste on the lands or place of used described. The use confirmed herein may be only made at times when sufficient water is available to satisfy all prior rights.

Issued JUL 15 2022

Lisa J. Jaramillo, Transfer and Conservation Section Manager, for  
 THOMAS M BYLER, DIRECTOR  
 Oregon Water Resources Department