

STATE OF OREGON

COUNTY OF CROOK

CERTIFICATE OF WATER RIGHT

THIS CERTIFICATE ISSUED TO

DEBACA LAND AND CATTLE CO LLC  
2224 NE BARNES BUTTE RD  
PRINEVILLE, OR 97754

confirms the right to use the waters of an UNNAMED STREAM, a tributary of OCHOCO CREEK, for SUPPLEMENTAL IRRIGATION OF 5.7 ACRES.

This right was perfected under Permit 23496. The date of priority is DECEMBER 10, 1954. The amount of water to which this right is entitled is limited to an amount actually beneficially used and shall not exceed 0.076 CUBIC FEET PER SECOND, or the equivalent in case of rotation, measured at the point of diversion.

The point of diversion is located as follows:

TWP	RNG	MER	SEC	1/4-1/4
14 S	16 E	WM.	28	NW SW

The amount of water used for irrigation, together with the amount secured under any other water right existing for the same lands, shall be limited to ONE-FORTIETH of one cubic foot per second per acre, or the equivalent for each acre irrigated and shall further be limited to a diversion not to exceed 4.0 ACRE FEET per acre for each acre irrigated during the irrigation season of each year.

The use shall conform to such reasonable rotation system as may be ordered by the proper state officer.


A description of the place of use to which this right is appurtenant is as follows:

SUPPLEMENTAL IRRIGATION					
TWP	RNG	MER	SEC	1/4-1/4	ACRES
14 S	16 E	WM	28	NE NW	5.7

This certificate describes that portion of water right Certificate 95947, State Record of Water Right Certificates, NOT modified by the provisions of an order of the Water Resources Director entered MAR 01 2023, approving Transfer Application T-14088.

The issuance of this superseding certificate does not confirm the status of the water right in regard to the provisions of ORS 540.610 pertaining to forfeiture or abandonment.

WITNESS the signature of the Water Resources Director, affixed MAR 01 2023.



Lisa J. Jaramillo, Transfer and Conservation Section Manager, for  
Douglas E. Woodcock, Acting Director  
Oregon Water Resources Department

Crook County

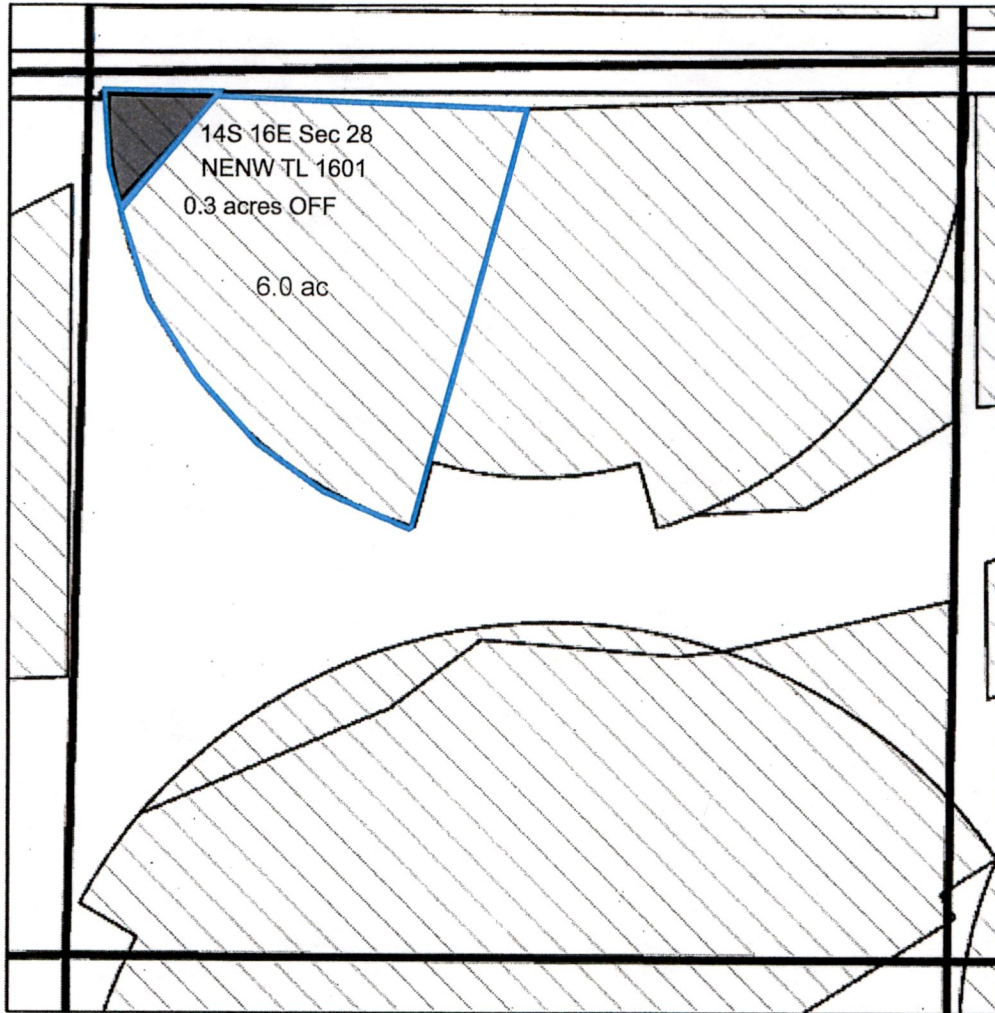
T 14S R 16E Sec.28 Tax Lot 1601

NE Of The NW

E-RECEIVED  
2/23/2023  
OWRD



OFF




Prepared:


1 inch equals 400 feet


District Internal Notice #: 6-22

Certificate #: 95949 IS - 95947 IS


 Transfer


 Less than 5 acres

 Cert 82246 IR

 Cert 82247 IR

 Tax Lot

 Cert 82246 IR / 82247 IS

 Cert 82249 IS

 QQ



Permanent Transfer

Debaca Land and Cattle LLC

Acres: 0.3 acres OFF

STATE OF OREGON

COUNTY OF CROOK

CERTIFICATE OF WATER RIGHT

THIS CERTIFICATE ISSUED TO

DEBACA LAND AND CATTLE CO LLC  
2224 NE BARNES BUTTE RD  
PRINEVILLE, OR 97754

confirms the right to use the waters of an UNNAMED STREAM, a tributary of OCHOCO CREEK, for SUPPLEMENTAL IRRIGATION OF 6.0 ACRES. **5.7 RR**

This right was perfected under Permit 23496. The date of priority is DECEMBER 10, 1954. The amount of water to which this right is entitled is limited to an amount actually beneficially used and shall not exceed 0.08 CUBIC FEET PER SECOND, or the equivalent in case of rotation, measured at the point of diversion.

The point of diversion is located as follows:

**0.08/6 (0.3) = 0.004 CF**  
**0.08/6 (5.7) = 0.076 RR**

TWP	RNG	MER	SEC	1/4-1/4
14 S	16 E	WM.	28	NW SW

The amount of water used for irrigation, together with the amount secured under any other water right existing for the same lands, shall be limited to ONE-FORTIETH of one cubic foot per second per acre, or the equivalent for each acre irrigated and shall further be limited to a diversion not to exceed 4.0 ACRE FEET per acre for each acre irrigated during the irrigation season of each year.

The use shall conform to such reasonable rotation system as may be ordered by the proper state officer.

A description of the place of use to which this right is appurtenant is as follows:

SUPPLEMENTAL IRRIGATION					
TWP	RNG	MER	SEC	1/4-1/4	ACRES
14 S	16 E	WM	28	NE NW	6.0

**-.3 T-10488 RR 5.7**


This is a final order in other than contested case. This order is subject to judicial review under ORS 183.484. Any petition for judicial review must be filed within the 60 day time period specified by ORS 183.484(2). Pursuant to ORS 536.075 and OAR 137-004-0080 you may either petition for judicial review or petition the Director for reconsideration of this order. A petition for reconsideration may be granted or denied by the Director, and if no action is taken within 60 days following the date the petition was filed, the petition shall be deemed denied.

This certificate confirms a change in PLACE OF USE approved by an order of the Water Resources Director entered December 18, 2019, at Special Order Volume 114, Page 296, approving Transfer Application T-13091, and together with Certificate 94693 supersedes Certificate 82267, State Record of Water Right Certificates.

The issuance of this superseding certificate does not confirm the status of the water right in regard to the provisions of ORS 540.610 pertaining to forfeiture or abandonment.

**OCT 20 2021**

WITNESS the signature of the Water Resources Director, affixed \_\_\_\_\_.



Lisa J. Jaramillo, Transfer and Conservation Section Manager, for  
THOMAS M BYLER, DIRECTOR  
Oregon Water Resources Department

Crook County

T 14S R 16E Sec.28 Tax Lot 1601

NE Of The NW

E-RECEIVED  
2/23/2023  
OWRD



OFF

14S 16E Sec 28  
NENW TL 1601  
0.3 acres  
transferred OFF  
T-10488



Prepared:

1 inch equals 400 feet

District Internal Notice #: 6-22

Certificate #: 95949 IS - 95947 IS 5.7 Remaining Right  
T-14088

Transfer OFF

Less than 5 acres

Cert 82246 IR

Cert 82247 IR

Tax Lot

Cert 82246 IR / 82247 IS

Cert 82249 IS

QQ



Permanent Transfer

Debaca Land and Cattle LLC

Acres: 0.3 acres OFF