

STATE OF OREGON

COUNTY OF TILLAMOOK

CERTIFICATE OF WATER RIGHT


THIS CERTIFICATE ISSUED TO  
FAIRVIEW WATER DISTRICT  
403 MAROLF LOOP ROAD  
97141TILLAMOOK OREGON

confirms the right to use the waters of WELL 2, tributary to the WILSON RIVER for ALL OF THE PURPOSES FOR WHICH WATER COULD BE USED IN A CITY UNDER A RIGHT INITIATED FOR MUNICIPAL USE.

This right was perfected under Permit G-1115. The date of priority is AUGUST 27, 1958. The amount of water to which this right is entitled is limited to an amount actually used beneficially, and shall not exceed 0.88 CUBIC FOOT PER SECOND (CFS), or its equivalent in case of rotation, measured at the point of appropriation.

The point of appropriation is located as follows:

Twp	Rng	Mer	Sec	Q-Q	DLC	Measured Distances
1 S	9 W	WM	29	NE NW	42	WELL 2 – 733.2 FEET NORTH AND 224.5 FEET EAST FROM THE SW CORNER OF SECTION TRIPP DLC 42.




This is a final order in other than a contested case. This order is subject to judicial review under ORS 183.484. Any petition for judicial review must be filed within the 60-day time period specified by ORS 183.484(2). Pursuant to ORS 536.075 and OAR 137-004-0080, you may petition for judicial review or petition the Director for reconsideration of this order. A petition for reconsideration may be granted or denied by the Director, and if no action is taken within 60 days following the date the petition was filed, the petition shall be deemed denied.

A description of the place of use to which this right is appurtenant is as follows:

ALL OF THE PURPOSES FOR WHICH WATER COULD BE USED IN A CITY UNDER A RIGHT INITIATED FOR MUNICIPAL USE				
Twp	Rng	Mer	Sec	Q-Q
1 S	9 W	WM	19	NE SE
1 S	9 W	WM	19	NW SE
1 S	9 W	WM	19	SW SE
1 S	9 W	WM	19	SE SE
1 S	9 W	WM	20	SW NE
1 S	9 W	WM	20	SE NE
1 S	9 W	WM	20	SW NW
1 S	9 W	WM	20	NE SW
1 S	9 W	WM	20	NW SW
1 S	9 W	WM	20	SW SW
1 S	9 W	WM	20	SE SW
1 S	9 W	WM	20	NE SE
1 S	9 W	WM	20	NW SE
1 S	9 W	WM	20	SW SE
1 S	9 W	WM	20	SE SE
1 S	9 W	WM	21	NE NE
1 S	9 W	WM	21	NW NE
1 S	9 W	WM	21	SW NE
1 S	9 W	WM	21	SE NE
1 S	9 W	WM	21	NE NW
1 S	9 W	WM	21	SW NW
1 S	9 W	WM	21	SE NW
1 S	9 W	WM	21	NE SW
1 S	9 W	WM	21	NW SW
1 S	9 W	WM	21	SW SW
1 S	9 W	WM	21	SE SW
1 S	9 W	WM	21	NE SE
1 S	9 W	WM	21	NW SE
1 S	9 W	WM	21	SW SE
1 S	9 W	WM	21	SE SE
1 S	9 W	WM	22	SW NE
1 S	9 W	WM	22	NE NW
1 S	9 W	WM	22	NW NW
1 S	9 W	WM	22	SW NW
1 S	9 W	WM	22	SE NW
1 S	9 W	WM	22	NE SW
1 S	9 W	WM	22	NW SW
1 S	9 W	WM	22	SW SW
1 S	9 W	WM	22	SE SW
1 S	9 W	WM	22	NE SE
1 S	9 W	WM	22	NW SE
1 S	9 W	WM	22	SW SE
1 S	9 W	WM	22	SE SE
1 S	9 W	WM	23	SW SW

ALL OF THE PURPOSES FOR WHICH WATER  
 COULD BE USED IN A CITY UNDER A RIGHT  
 INITIATED FOR MUNICIPAL USE

Twp	Rng	Mer	Sec	Q-Q
1 S	9 W	WM	23	SE SW
1 S	9 W	WM	23	SW SE
1 S	9 W	WM	26	NW NE
1 S	9 W	WM	26	SW NE
1 S	9 W	WM	26	NE NW
1 S	9 W	WM	26	NW NW
1 S	9 W	WM	26	SW NW
1 S	9 W	WM	26	SE NW
1 S	9 W	WM	26	NE SW
1 S	9 W	WM	26	NW SW
1 S	9 W	WM	26	SW SW
1 S	9 W	WM	26	SE SW
1 S	9 W	WM	26	NE SE
1 S	9 W	WM	26	NW SE
1 S	9 W	WM	26	SW SE
1 S	9 W	WM	27	NE NE
1 S	9 W	WM	27	NW NE
1 S	9 W	WM	27	SW NE
1 S	9 W	WM	27	SE NE
1 S	9 W	WM	27	NE NW
1 S	9 W	WM	27	NW NW
1 S	9 W	WM	27	SW NW
1 S	9 W	WM	27	SE NW
1 S	9 W	WM	27	NE SW
1 S	9 W	WM	27	NW SW
1 S	9 W	WM	27	SW SW
1 S	9 W	WM	27	SE SW
1 S	9 W	WM	27	NE SE
1 S	9 W	WM	27	NW SE
1 S	9 W	WM	27	SW SE
1 S	9 W	WM	27	SE SE
1 S	9 W	WM	27	NE SE
1 S	9 W	WM	28	NW NE
1 S	9 W	WM	28	SW NE
1 S	9 W	WM	28	SE NE
1 S	9 W	WM	28	NE NW
1 S	9 W	WM	28	NW NW
1 S	9 W	WM	28	SW NW
1 S	9 W	WM	28	SE NW
1 S	9 W	WM	28	NE SW
1 S	9 W	WM	28	NW SW
1 S	9 W	WM	28	SW SW
1 S	9 W	WM	28	SE SW
1 S	9 W	WM	28	NE SE
1 S	9 W	WM	28	NW SE
1 S	9 W	WM	28	SW SE




ALL OF THE PURPOSES FOR WHICH WATER COULD BE USED IN A CITY UNDER A RIGHT INITIATED FOR MUNICIPAL USE				
Twp	Rng	Mer	Sec	Q-Q
1 S	9 W	WM	28	SE SE
1 S	9 W	WM	29	NE NE
1 S	9 W	WM	29	NW NE
1 S	9 W	WM	29	SW NE
1 S	9 W	WM	29	SE NE
1 S	9 W	WM	29	NE NW
1 S	9 W	WM	29	NW NW
1 S	9 W	WM	29	SW NW
1 S	9 W	WM	29	SE NW
1 S	9 W	WM	29	NE SW
1 S	9 W	WM	29	SE SW
1 S	9 W	WM	29	NE SE
1 S	9 W	WM	29	NW SE
1 S	9 W	WM	29	SW SE
1 S	9 W	WM	29	SE SE
1 S	9 W	WM	30	NE NE
1 S	9 W	WM	30	SE NE
1 S	9 W	WM	30	NW SE
1 S	9 W	WM	30	SW SE
1 S	9 W	WM	30	SE SE
1 S	9 W	WM	31	NE NE
1 S	9 W	WM	31	NW NE
1 S	9 W	WM	31	SW NE
1 S	9 W	WM	31	SE NE
1 S	9 W	WM	32	NE NE
1 S	9 W	WM	32	NW NE
1 S	9 W	WM	32	SW NE
1 S	9 W	WM	32	SE NE
1 S	9 W	WM	32	NE NW
1 S	9 W	WM	32	NW NW
1 S	9 W	WM	32	SW NW
1 S	9 W	WM	32	SE NW
1 S	9 W	WM	32	NE SW
1 S	9 W	WM	33	NE NE
1 S	9 W	WM	33	NW NE
1 S	9 W	WM	33	SW NE
1 S	9 W	WM	33	SE NE
1 S	9 W	WM	33	NE NW
1 S	9 W	WM	33	NW NW
1 S	9 W	WM	33	SW NW
1 S	9 W	WM	33	SE NW

This certificate is issued in accordance with OAR 690-380-6010 to describe the water right for a non-completed change in point of appropriation approved by an order of the Water Resources Director entered August 18, 2017, at Special Order Volume 105, Pages 639-645, and supersedes Certificate 30205, State Record of Water Right Certificates.

The issuance of this superseding certificate does not confirm the status of the water right in regard to the provisions of ORS 540.610 pertaining to forfeiture or abandonment.

The right to the use of the water for the above purpose is restricted to beneficial use on the lands or place of use described.

WITNESS the signature of the Water Resources Director, affixed MAR 15 2023.



Lisa J. Jaramillo, Transfer and Conservation Section Manager, for  
DOUGLAS E. WOODCOCK, ACTING DIRECTOR  
Oregon Water Resources Department

