

STATE OF OREGON
 COUNTY OF WALLOWA
 CERTIFICATE OF WATER RIGHT

THIS CERTIFICATE ISSUED TO

MINAM LAKE RESERVOIR COMPANY
 1120 SE FLORENCE
 ENTERPRISE, OR 97828

confirms the right to use the waters of MINAM LAKE RESERVOIR, CONSTRUCTED UNDER PERMIT R-396, a tributary of MINAM LAKE, for SUPPLEMENTAL IRRIGATION of 6349.95 ACRES.

This right was perfected under Permit S-3271. The date of priority is MAY 29, 1916. The amount of water to which this right is entitled is limited to an amount actually used beneficially, and shall not exceed 34.1 CUBIC FEET PER SECOND, or its equivalent in case of rotation, measured at the point of diversion.

The point of diversion is located as follows:

Twp	Rng	Mer	Sec	Q-Q
1 S	43 E	WM	27	NE NW

The amount of water used for irrigation, together with the amount secured under any other right existing for the same lands, is limited to ONE-EIGHTIETH of one cubic foot per second per acre, or its equivalent for each acre irrigated during the irrigation season of each year.


The use shall conform to such reasonable rotation system as may be ordered by the proper state officer.

A description of the place of use to which this right is appurtenant is as follows:

SUPPLEMENTAL IRRIGATION					
Twp	Rng	Mer	Sec	Q-Q	Acres
1 N	42 E	WM	14	NE SE	20.00
1 N	42 E	WM	14	SE SE	9.00
1 N	42 E	WM	23	NE NE	5.00
1 N	42 E	WM	24	NE NW	31.00
1 N	42 E	WM	24	NW NW	10.00
1 N	42 E	WM	24	SW NW	20.00
1 N	42 E	WM	24	SE NW	39.50
1 N	42 E	WM	24	NE SW	39.50
1 N	42 E	WM	24	NW SW	30.00


SUPPLEMENTAL IRRIGATION					
Twp	Rng	Mer	Sec	Q-Q	Acres
1 N	42 E	WM	24	SW SW	30.00
1 N	42 E	WM	24	SE SW	39.75
1 N	42 E	WM	24	NW SE	15.00
1 N	42 E	WM	24	SW SE	30.00
1 N	42 E	WM	25	NW NE	40.00
1 N	42 E	WM	25	SW NE	40.00
1 N	42 E	WM	25	SE NE	28.00
1 N	42 E	WM	25	NE NW	40.00
1 N	42 E	WM	25	NW NW	17.00
1 N	42 E	WM	25	SW NW	11.00
1 N	42 E	WM	25	SE NW	40.00
1 N	42 E	WM	25	NE SW	35.00
1 N	42 E	WM	25	NW SW	6.50
1 N	42 E	WM	25	SE SW	20.00
1 N	42 E	WM	25	NE SE	30.00
1 N	42 E	WM	25	NW SE	40.00
1 N	43 E	WM	19	SW NE	30.00
1 N	43 E	WM	19	SE NE	20.00
1 N	43 E	WM	19	NE SE	26.00
1 N	43 E	WM	19	NW SE	4.70
1 N	43 E	WM	19	SE SE	27.70
1 N	43 E	WM	28	NE NW	25.00
1 N	43 E	WM	28	NW NW	9.80
1 N	43 E	WM	28	SW NW	12.30
1 N	43 E	WM	28	SE NW	18.90
1 N	43 E	WM	28	NE SW	40.00
1 N	43 E	WM	28	NW SW	20.00
1 N	43 E	WM	28	SW SW	20.00
1 N	43 E	WM	28	SE SW	40.00
1 N	43 E	WM	28	NW SE	15.00
1 N	43 E	WM	28	SW SE	6.00
1 N	43 E	WM	29	NW SW	3.70
1 N	43 E	WM	29	SW SW	30.00
1 N	43 E	WM	29	SE SW	3.00
1 N	43 E	WM	30	NW NE	27.70
1 N	43 E	WM	30	SW NE	39.00
1 N	43 E	WM	30	SE NE	15.10
1 N	43 E	WM	30	NW NW	20.00
1 N	43 E	WM	30	SW NW	34.00
1 N	43 E	WM	30	SE NW	40.00
1 N	43 E	WM	30	NE SW	40.00
1 N	43 E	WM	30	NW SW	40.00
1 N	43 E	WM	30	SW SW	40.00
1 N	43 E	WM	30	SE SW	40.00
1 N	43 E	WM	30	NE SE	38.00
1 N	43 E	WM	30	NW SE	38.50
1 N	43 E	WM	30	SW SE	37.50
1 N	43 E	WM	30	SE SE	32.40
1 N	43 E	WM	31	NE NE	35.30

SUPPLEMENTAL IRRIGATION					
Twp	Rng	Mer	Sec	Q-Q	Acres
1 N	43 E	WM	31	NW NE	35.50
1 N	43 E	WM	31	SW NE	40.00
1 N	43 E	WM	31	SE NE	40.00
1 N	43 E	WM	31	NE NW	40.00
1 N	43 E	WM	31	NW NW	40.00
1 N	43 E	WM	31	SW NW	40.00
1 N	43 E	WM	31	SE NW	40.00
1 N	43 E	WM	31	NE SW	40.00
1 N	43 E	WM	31	SW SW	7.90
1 N	43 E	WM	31	SE SW	40.00
1 N	43 E	WM	31	NE SE	40.00
1 N	43 E	WM	31	NW SE	38.80
1 N	43 E	WM	32	NW NE	18.00
1 N	43 E	WM	32	SW NE	39.70
1 N	43 E	WM	32	SE NE	16.00
1 N	43 E	WM	32	NE NW	35.00
1 N	43 E	WM	32	NW NW	34.60
1 N	43 E	WM	32	SW NW	40.00
1 N	43 E	WM	32	SE NW	36.10
1 N	43 E	WM	32	NE SW	40.00
1 N	43 E	WM	32	NW SW	40.00
1 N	43 E	WM	32	SW SW	15.00
1 N	43 E	WM	32	SE SW	40.00
1 N	43 E	WM	32	NE SE	34.00
1 N	43 E	WM	32	NW SE	38.30
1 N	43 E	WM	32	SW SE	35.20
1 N	43 E	WM	32	SE SE	35.80
1 N	43 E	WM	33	NE NW	30.00
1 N	43 E	WM	33	NW NW	30.00
1 N	43 E	WM	33	SW NW	40.00
1 N	43 E	WM	33	SE NW	25.00
1 N	43 E	WM	33	NE SW	30.00
1 N	43 E	WM	33	NW SW	4.00
1 N	43 E	WM	33	SW SW	25.00
1 N	43 E	WM	33	SE SW	25.00
1 S	43 E	WM	3	SW SW	40.00
1 S	43 E	WM	3	SE SW	40.00
1 S	43 E	WM	3	SW SE	30.00
1 S	43 E	WM	4	NW NE	21.00
1 S	43 E	WM	4	SW NE	24.50
1 S	43 E	WM	4	NE NW	25.00
1 S	43 E	WM	4	NW NW	23.70
1 S	43 E	WM	4	SW NW	35.30
1 S	43 E	WM	4	SE NW	3.00
1 S	43 E	WM	4	NE SW	11.60
1 S	43 E	WM	4	NW SW	39.20
1 S	43 E	WM	4	SW SW	39.50
1 S	43 E	WM	4	SE SW	35.60
1 S	43 E	WM	4	NE SE	22.00



SUPPLEMENTAL IRRIGATION					
Twp	Rng	Mer	Sec	Q-Q	Acres
1 S	43 E	WM	4	NW SE	25.00
1 S	43 E	WM	4	SW SE	16.00
1 S	43 E	WM	4	SE SE	40.00
1 S	43 E	WM	5	NE NE	36.60
1 S	43 E	WM	5	NW NE	39.80
1 S	43 E	WM	5	SW NE	40.00
1 S	43 E	WM	5	SE NE	32.90
1 S	43 E	WM	5	NE NW	40.00
1 S	43 E	WM	5	NW NW	20.00
1 S	43 E	WM	5	SE NW	40.00
1 S	43 E	WM	5	SE SW	32.00
1 S	43 E	WM	5	NE SE	39.40
1 S	43 E	WM	5	NW SE	40.00
1 S	43 E	WM	5	SW SE	34.00
1 S	43 E	WM	5	SE SE	40.00
1 S	43 E	WM	6	NW NE	40.00
1 S	43 E	WM	6	NE NW	37.00
1 S	43 E	WM	8	NE NE	40.00
1 S	43 E	WM	8	NW NE	40.00
1 S	43 E	WM	8	SW NE	40.00
1 S	43 E	WM	8	SE NE	40.00
1 S	43 E	WM	8	NE NW	8.00
1 S	43 E	WM	8	SE NW	12.50
1 S	43 E	WM	8	NE SE	25.00
1 S	43 E	WM	8	NW SE	5.00
1 S	43 E	WM	8	SE SE	5.00
1 S	43 E	WM	9	NE NE	23.70
1 S	43 E	WM	9	NW NE	20.40
1 S	43 E	WM	9	SW NE	35.00
1 S	43 E	WM	9	SE NE	15.00
1 S	43 E	WM	9	NE NW	31.90
1 S	43 E	WM	9	NW NW	34.60
1 S	43 E	WM	9	SW NW	34.60
1 S	43 E	WM	9	SE NW	34.60
1 S	43 E	WM	9	NE SW	30.00
1 S	43 E	WM	9	NW SW	38.00
1 S	43 E	WM	9	SW SW	33.00
1 S	43 E	WM	9	SE SW	36.90
1 S	43 E	WM	9	NE SE	34.00
1 S	43 E	WM	9	NW SE	34.60
1 S	43 E	WM	9	SW SE	35.00
1 S	43 E	WM	9	SE SE	34.60
1 S	43 E	WM	10	NE NE	20.00
1 S	43 E	WM	10	NW NE	40.00
1 S	43 E	WM	10	SW NE	40.00
1 S	43 E	WM	10	SE NE	20.00
1 S	43 E	WM	10	NE NW	40.00
1 S	43 E	WM	10	NW NW	40.00
1 S	43 E	WM	10	SW NW	30.00

SUPPLEMENTAL IRRIGATION					
Twp	Rng	Mer	Sec	Q-Q	Acres
1 S	43 E	WM	10	SE NW	40.00
1 S	43 E	WM	10	NE SW	37.90
1 S	43 E	WM	10	NW SW	6.50
1 S	43 E	WM	10	SW SW	15.00
1 S	43 E	WM	10	SE SW	40.00
1 S	43 E	WM	10	NE SE	20.00
1 S	43 E	WM	10	NW SE	40.00
1 S	43 E	WM	10	SW SE	40.00
1 S	43 E	WM	10	SE SE	18.00
1 S	43 E	WM	14	NW NW	39.00
1 S	43 E	WM	14	SW NW	36.00
1 S	43 E	WM	14	SE NW	38.00
1 S	43 E	WM	14	NE SW	39.50
1 S	43 E	WM	14	NW SW	20.00
1 S	43 E	WM	14	SW SW	37.00
1 S	43 E	WM	14	SE SW	15.00
1 S	43 E	WM	14	NW SE	24.00
1 S	43 E	WM	15	NE NE	21.50
1 S	43 E	WM	15	NW NE	40.00
1 S	43 E	WM	15	SW NE	40.00
1 S	43 E	WM	15	SE NE	30.00
1 S	43 E	WM	15	NE NW	18.50
1 S	43 E	WM	15	NW NW	20.00
1 S	43 E	WM	15	SW NW	40.00
1 S	43 E	WM	15	SE NW	16.00
1 S	43 E	WM	15	NE SW	20.00
1 S	43 E	WM	15	NW SW	40.00
1 S	43 E	WM	15	SW SW	40.00
1 S	43 E	WM	15	SE SW	28.00
1 S	43 E	WM	15	NE SE	38.00
1 S	43 E	WM	15	NW SE	33.50
1 S	43 E	WM	15	SW SE	40.00
1 S	43 E	WM	15	SE SE	32.00
1 S	43 E	WM	16	NE NE	30.00
1 S	43 E	WM	16	NW NE	30.00
1 S	43 E	WM	16	SW NE	30.00
1 S	43 E	WM	16	SE NE	30.00
1 S	43 E	WM	16	NE NW	40.00
1 S	43 E	WM	16	NW NW	33.50
1 S	43 E	WM	16	SE NW	25.00
1 S	43 E	WM	16	NE SE	32.80
1 S	43 E	WM	16	NW SE	5.00
1 S	43 E	WM	16	SE SE	10.00
1 S	43 E	WM	22	NE NE	40.00
1 S	43 E	WM	22	NW NE	35.00
1 S	43 E	WM	22	SW NE	30.00
1 S	43 E	WM	22	SE NE	22.00
1 S	43 E	WM	22	NE NW	35.00
1 S	43 E	WM	22	NW NW	40.00




SUPPLEMENTAL IRRIGATION					
Twp	Rng	Mer	Sec	Q-Q	Acres
1 S	43 E	WM	22	SW NW	20.00
1 S	43 E	WM	22	SE NW	39.00
1 S	43 E	WM	22	NE SW	39.00
1 S	43 E	WM	22	NW SW	10.00
1 S	43 E	WM	22	SE SW	40.00
1 S	43 E	WM	22	NE SE	5.00
1 S	43 E	WM	22	NW SE	28.00
1 S	43 E	WM	22	SW SE	36.00
1 S	43 E	WM	22	SE SE	15.00
1 S	43 E	WM	27	NW NE	22.00
1 S	43 E	WM	27	NE NW	5.00
Total					6349.95

This certificate describes that portion of water right Certificate 95647, State Record of Water Right Certificates, NOT modified by the provisions of an order of the Water Resources Director entered 4/7/2026, approving Transfer Application T-14405.

The issuance of this superseding certificate does not confirm the status of the water right in regard to the provisions of ORS 540.610 pertaining to forfeiture or abandonment.

The right to the use of the water for the above purpose is restricted to beneficial use on the lands or place of use described. The use confirmed herein may be made only at times when sufficient water is available to satisfy all prior rights, including rights for maintaining instream flows.

WITNESS the signature of the Water Resources Director, affixed 4/7/2026 .



 Lisa J. Jaramillo, Transfer and Conservation Section Manager, for
 IVAN GALL, DIRECTOR
 Oregon Water Resources Department