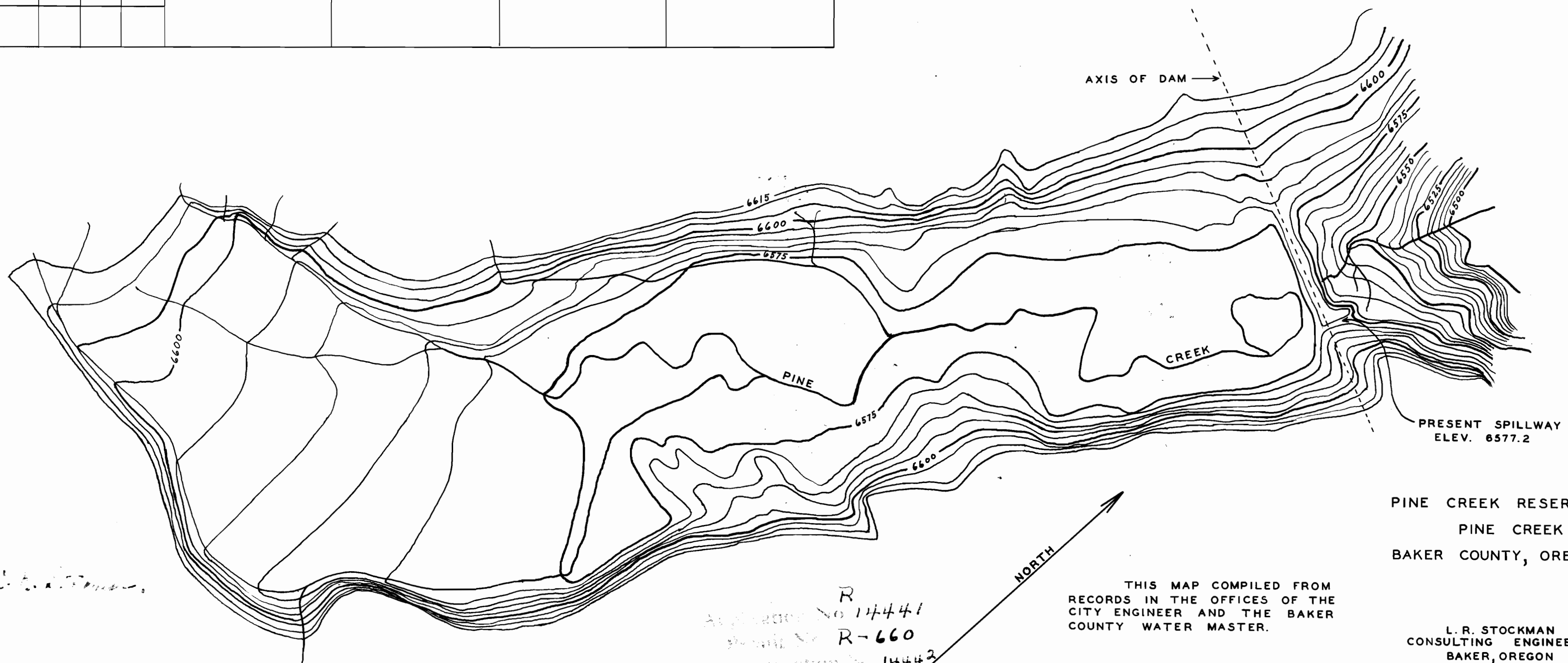
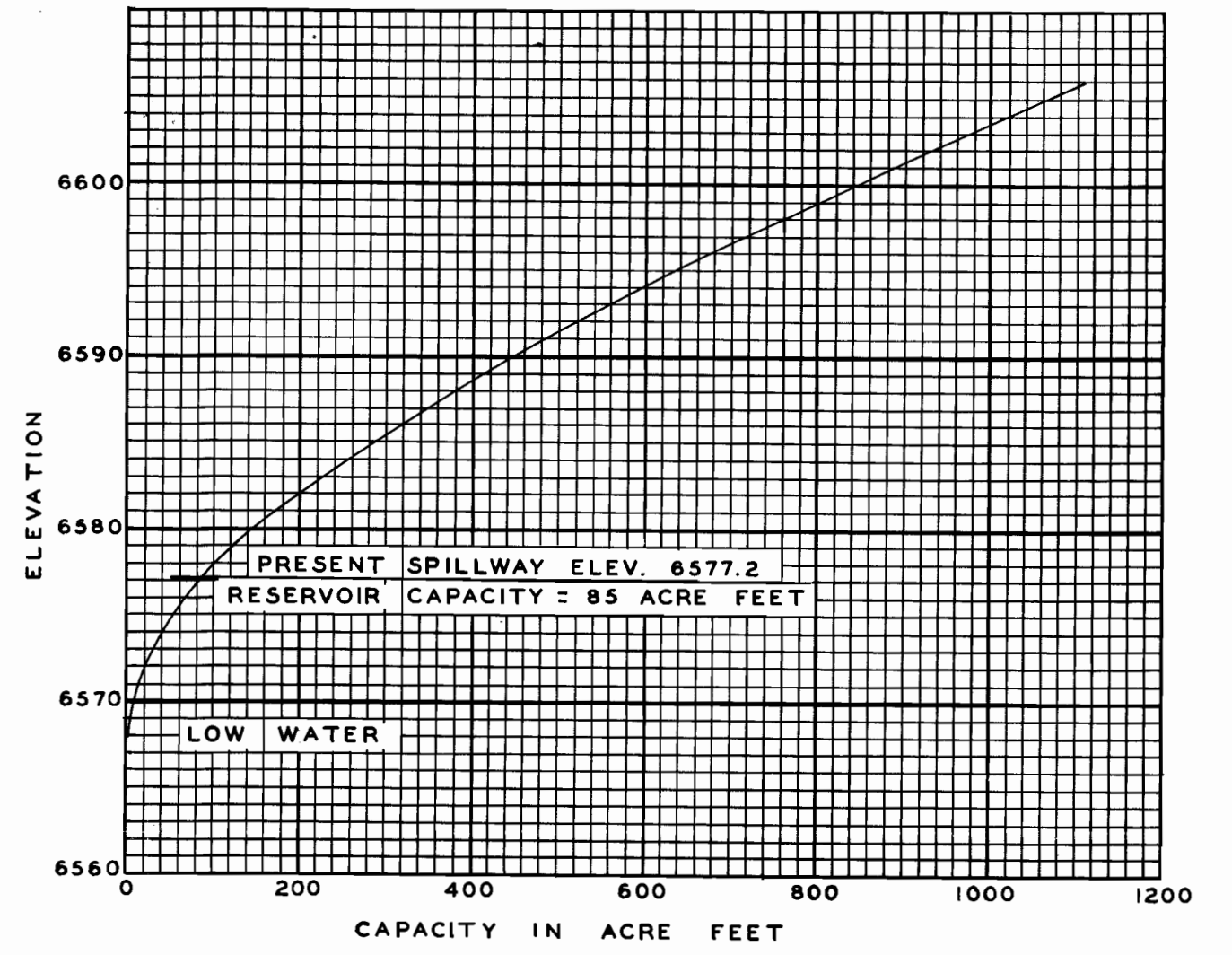
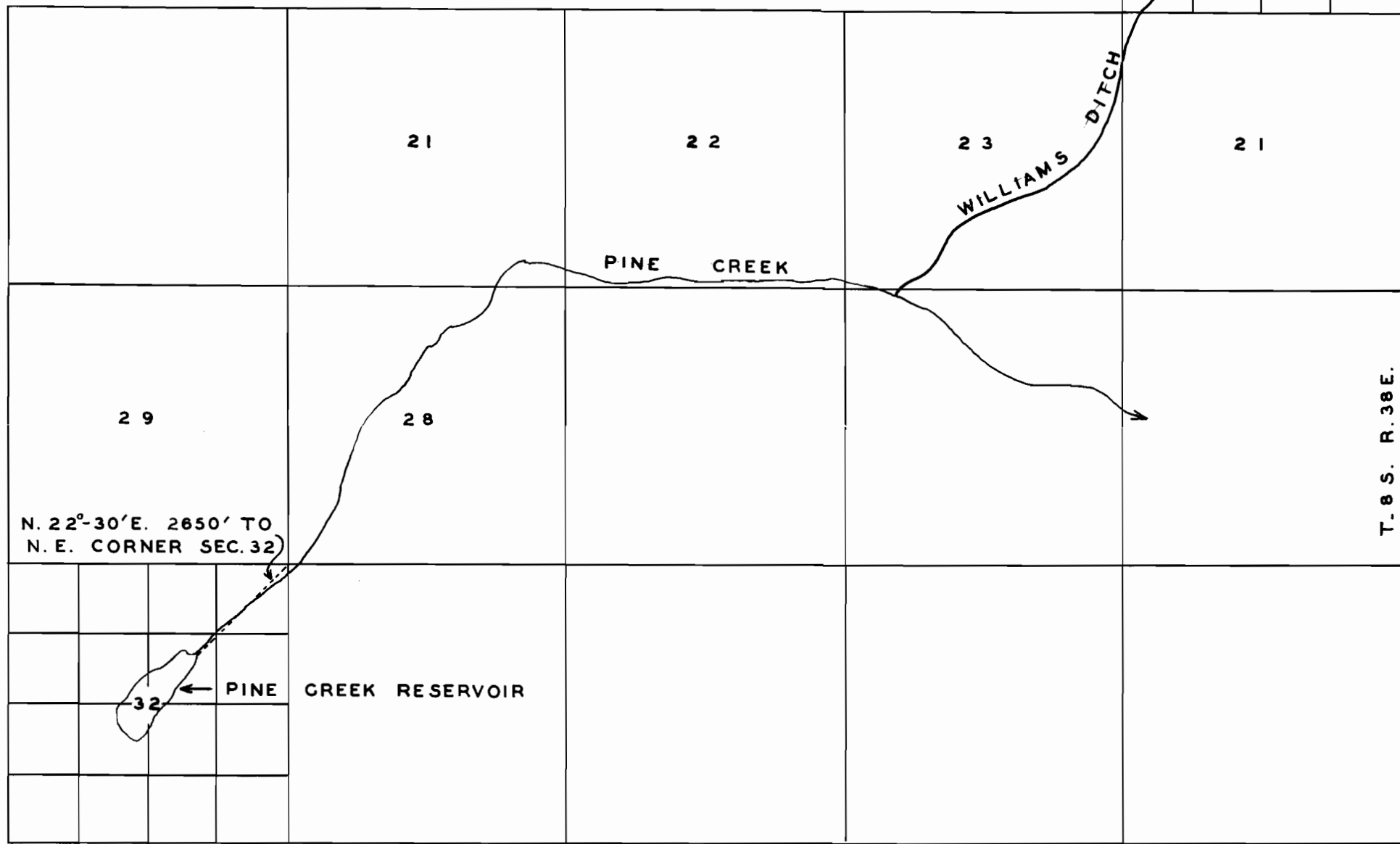
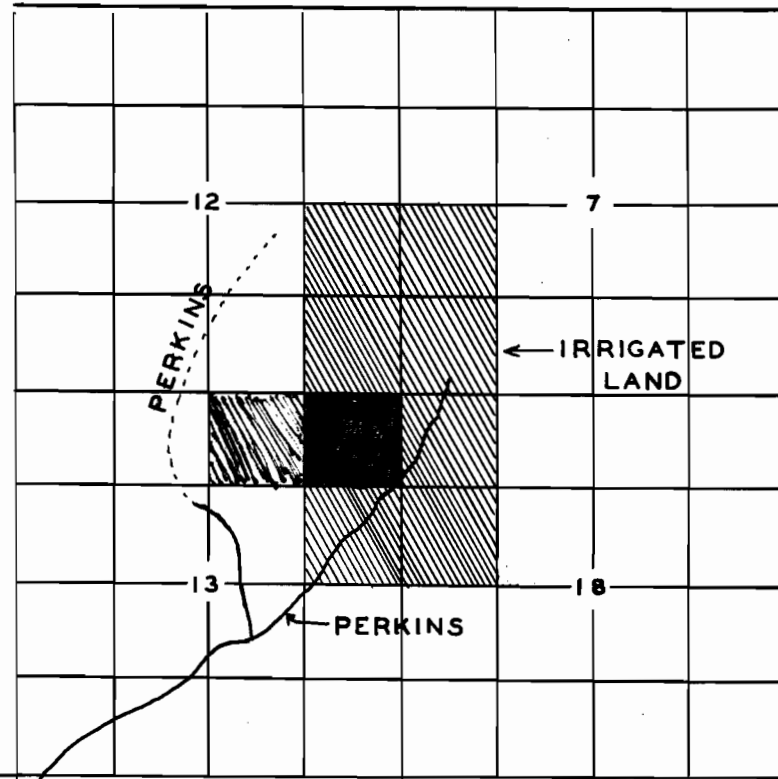
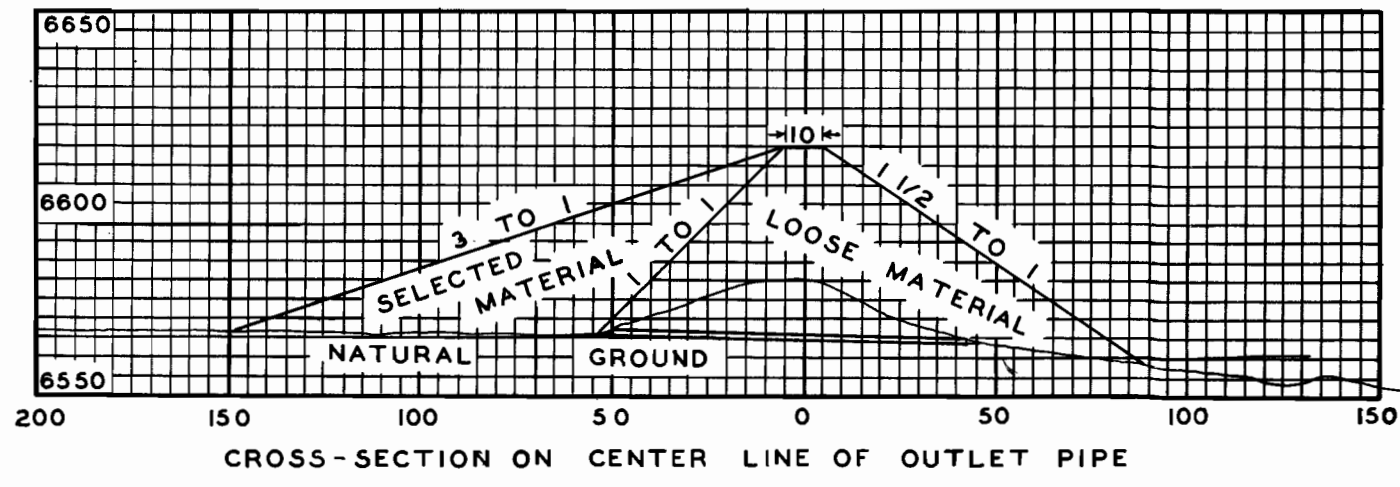


PROFILE ALONG AXIS OF DAM



PINE CREEK RESERVOIR  
PINE CREEK  
BAKER COUNTY, OREGON

L. R. STOCKMAN  
CONSULTING ENGINEER  
BAKER, OREGON

THIS MAP COMPILED FROM  
RECORDS IN THE OFFICES OF THE  
CITY ENGINEER AND THE BAKER  
COUNTY WATER MASTER.

SCALE: 1 INCH = 200 FEET

14441  
R-660  
14443  
10721