
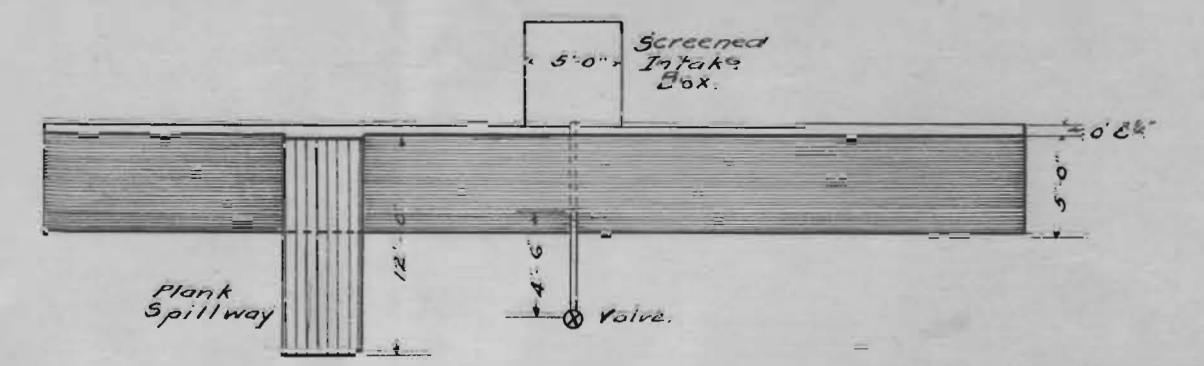


PLAN OF
 WATER DIVERSION & PIPE LINE
 OF
 SOUTHERN OREGON CO.
 EMPIRE-OREGON
 IN SECTION 17, TOWNSHIP 25 S.,
 RANGE 13 W., WILLAMETTE MERIDIAN.
 Scale - 1 inch = 200 feet.

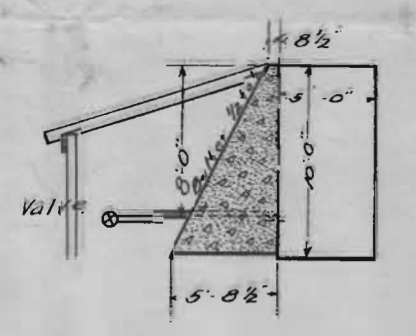
Application No. 11264
 Permit No. 7735



FRONT ELEVATION.



PLAN



CROSS SECTION

PLAN, SECTION AND ELEVATION
 OF
 DIVERSION DAM.
 Scale - 1 inch = 10 feet.

