

Township 10 South Range 35 East

32 33 34 35 36 31 32

Township 10 South Range 35 1/2 East

Township 10

4 3 2 1 6 5

9 10 11 12 7

16 15 14 13 18 17

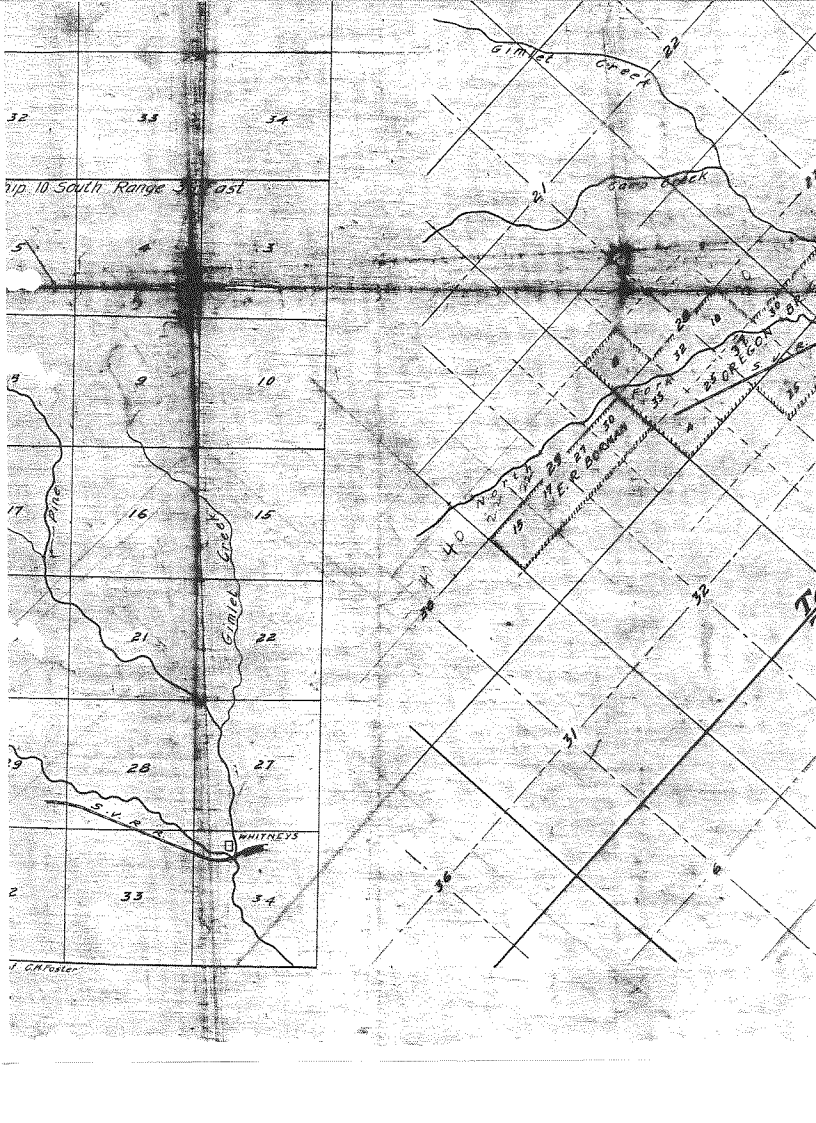
21 22 23 24 19


20 North 27 26 25 30 29

33 34 34 36 31 32

Survey of G.M.







Township 10 South
Township 17 South

East Forest

Petticoat

Trout

27

26

36

35

33

11

10

14

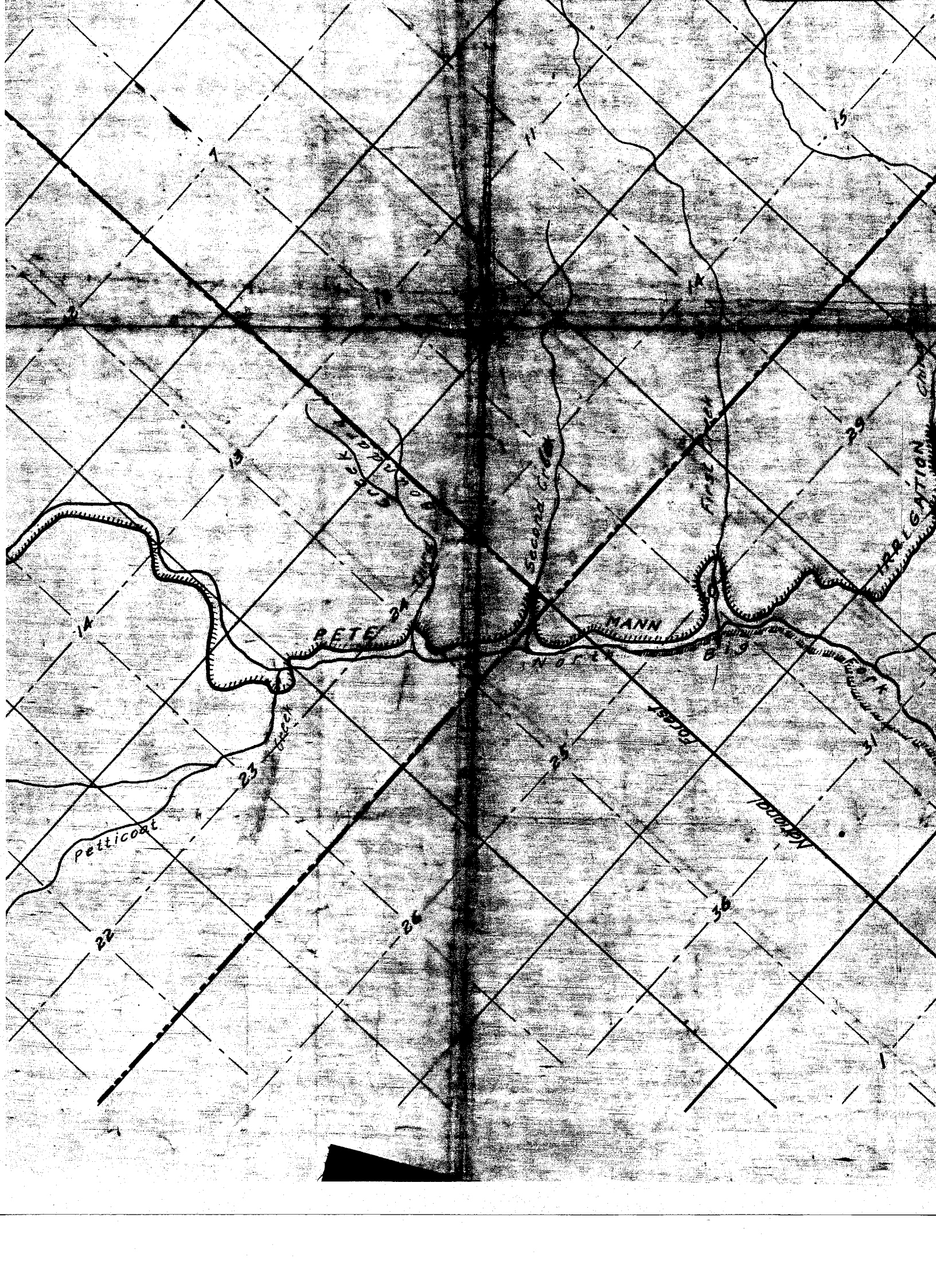
5

9

15

16

22



15

11

14

15

5000
5000
5000
5000
5000

29

14

PETE

MANN

Second Cr.

MAGLIGATION

23

Petticoat

25

Forest

22

26

30

MAGLIGATION



IRRIGATION CANAL

Township

South Range 37 East
South Range 37 West

505

BURRAT RIVER

IRON RUDELL

RIDGE

AD. PENKOD

27

34

35

33

3

6

8

16

7

7

2

20

2

11

16

10

10

40

40

40

40

40

40

40

40

40

40

40

40

40

40

6

3

15

34

30

40

40

40

40

40

40

40

40

40

40

40

4

4

4

4

4

4

4

4

4

4

4

4

4

4

4

4

5

5

5

5

5

5

5

5

5

5

5

5

5

5

5

5

6

6

6

6

6

6

6

6

6

6

6

6

6

6

6

6

7

7

7

7

7

7

7

7

7

7

7

7

7

7

7

7

8

8

8

8

8

8

8

8

8

8

8

8

8

8

8

8

9

9

9

9

9

9

9

9

9

9

9

9

9

9

9

9

10

10

10

10

10

10

10

10

10

10

10

10

10

10

10

10

11

11

11

11

11

11

11

11

11

11

11

11

11

11

11

11

12

12

12

12

12

12

12

12

12

12

12

12

12

12

12

12

13

13

13

13

13

13

13

13

13

13

13

13

13

13

13

13

14

14

14

14

14

14

14

14

14

14

14

14

14

14

14

14

15

15

15

15

15

15

15

15

15

15

15

15

15

15

15

15

16

16

16

16

16

16

16

16

16

16

16

16

16

16

16

16

17

17

17

17

17

17

17

17

17

17

17

17

17

17

17

17

18

18

18

18

18

18

18

18

18

18

18

18

18

18

18

18

19

19

19

19

19

19

19

19

19

19

19

19

19

19

19

19

20

20

20

20

20

20

20

20

20

20

20

20

20

20

20

20

21

21

21

21

21

21

21

21

21

21

21

21

21


21

21

21

22

22




Application No. 7739
Permit No. 5733

LEGEND

IRRIGATED LAND



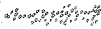
DITCH



FENCE

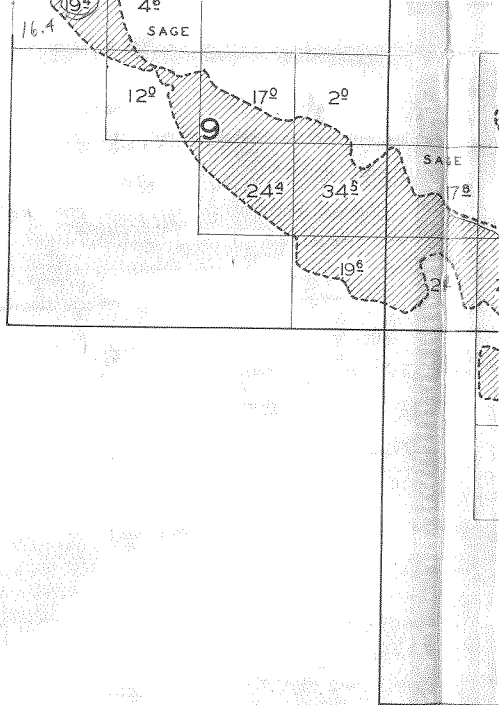


WILLOWS



STREAM





31

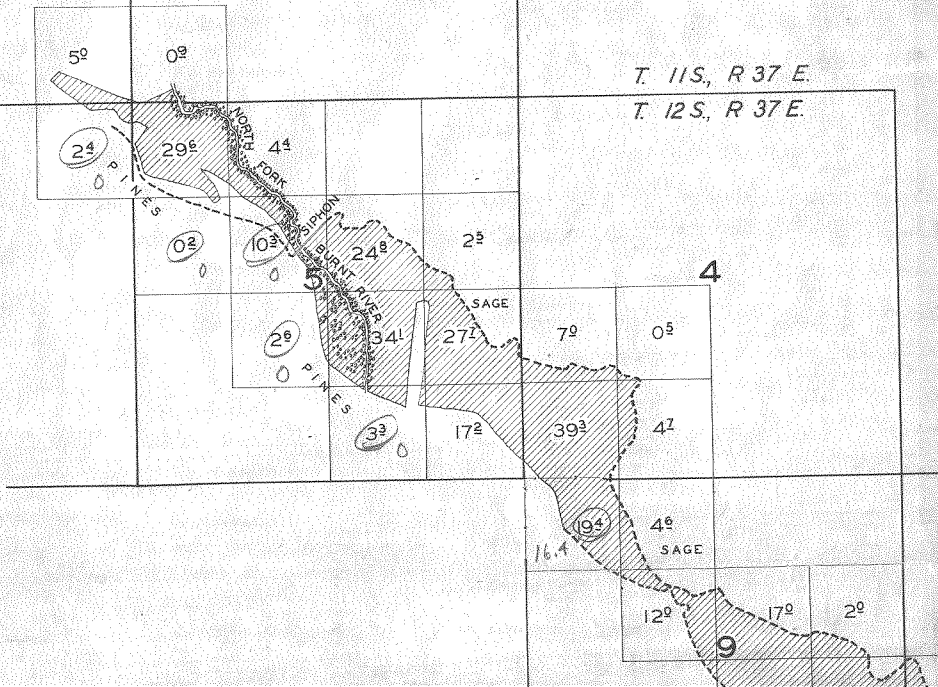
32

T. 11S., R. 37 E.

T. 12S., R. 37 E.

6

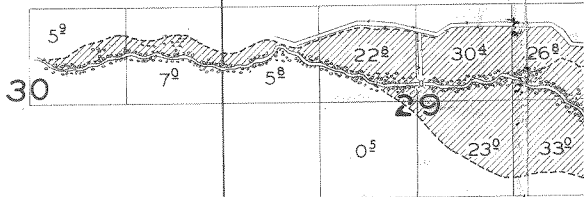
4



16.4

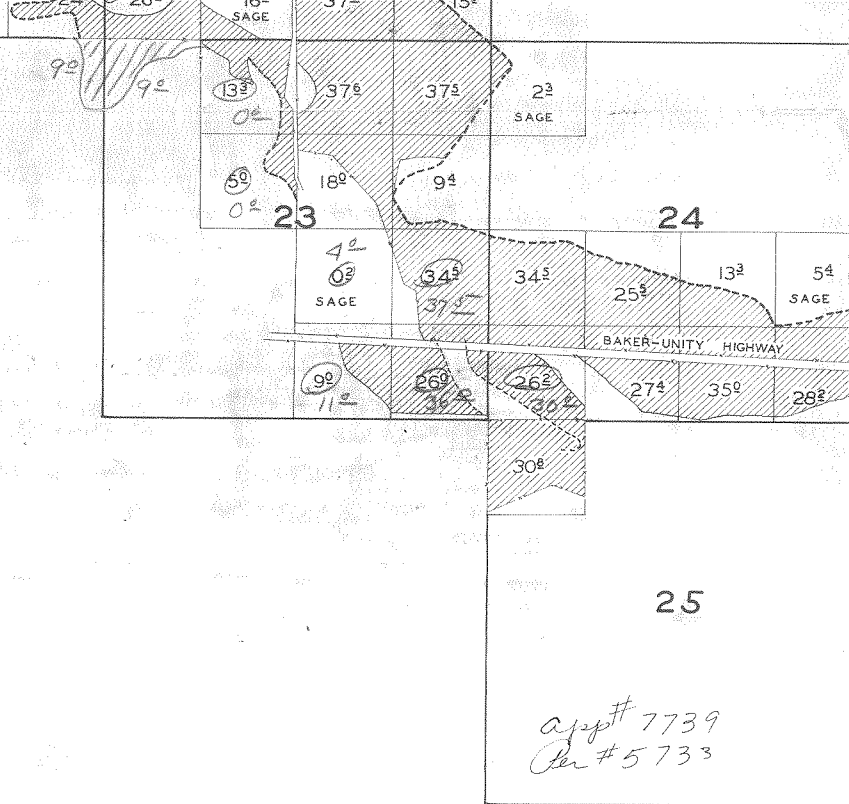
12²17²2²

9



NOTE:-

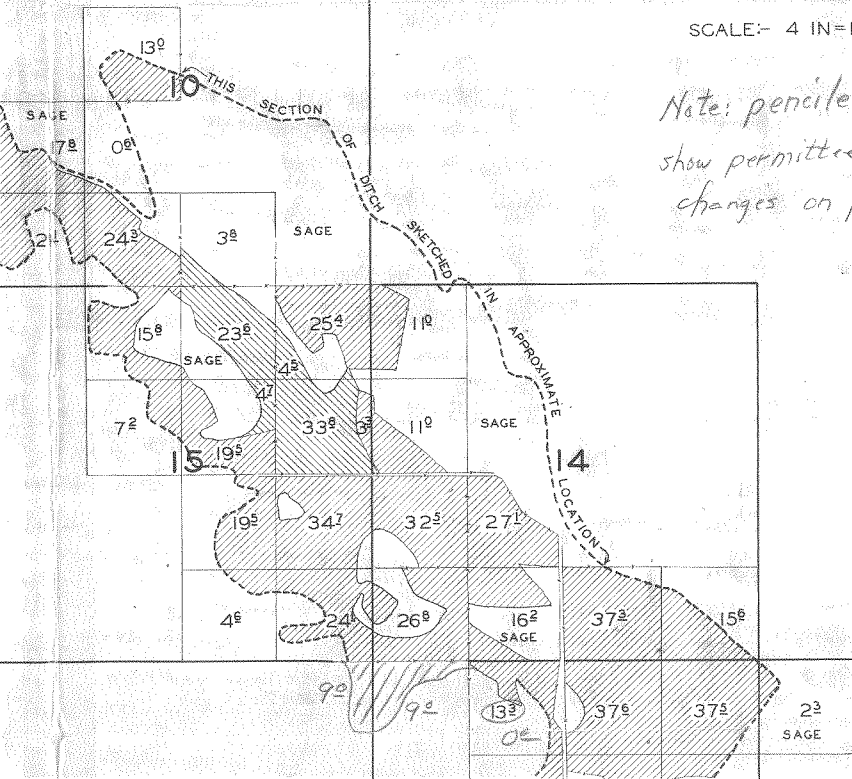
DITCH LOCATIONS OTHER THAN THOSE
 IN THE VICINITY OF IRRIGATED LANDS,
 ARE SHOWN ON A MAP BY T.L. BORMAN
 ACCOMPANYING APPLICATION NO. 7739




app # 7739
Per # 5733

SCALE:- 4 IN=1 MILE

Note: penciled corrections
show permittee's requested
changes on proof 11/22/35





PETE MANN IRRIGATION
IRRIGATED LANDS
BAKER COUNTY
OREGON

OFFICE OF THE STATE ENGINEER
DECEMBER 1934

R 36 E.

