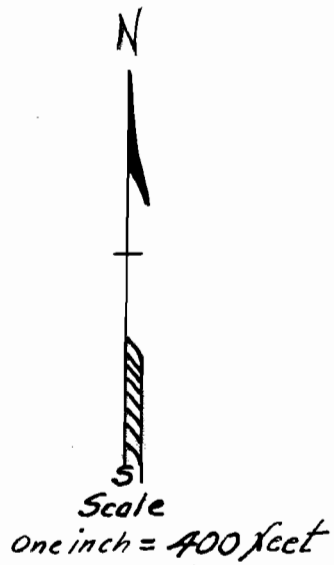
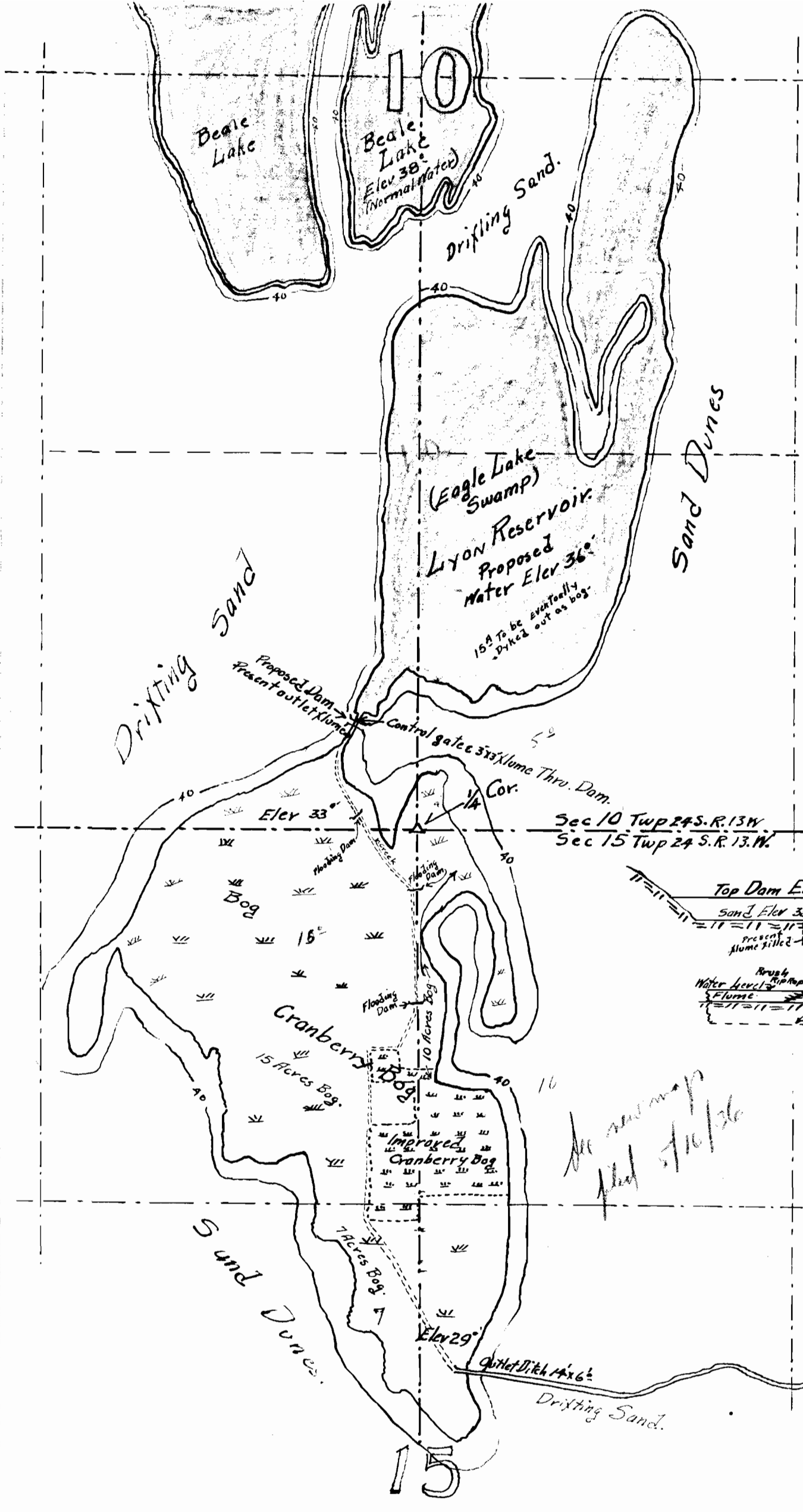


MAP SHOWING
 CRANBERRY BOGS ACTUALLY WATERED
 FROM THE LYONS RESERVOIR
 scale :- 1 inch = 400 feet.

Total Area Watered 14.28 Acres.



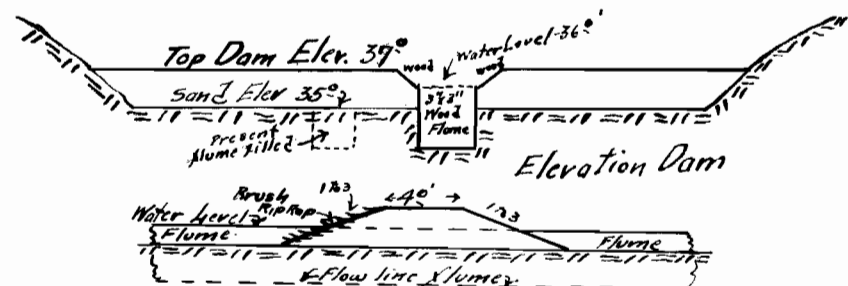
DATA ON LOCATION AND
 AREAS OF MARSHES OBTAINED
 IN ACTUAL SURVEY APRIL 29, 1936.



MAP
Showing
LYON RESERVOIR
Sec 10, Twp. 24 S., R. 13 W. N.W.
Coos County Ore.

D. H. Buckinghaus

Sec 10 Twp 24 S. R. 13 W.
Sec 15 Twp 24 S. R. 13 W.



*see new map
plat 57/26*

14505
10549

