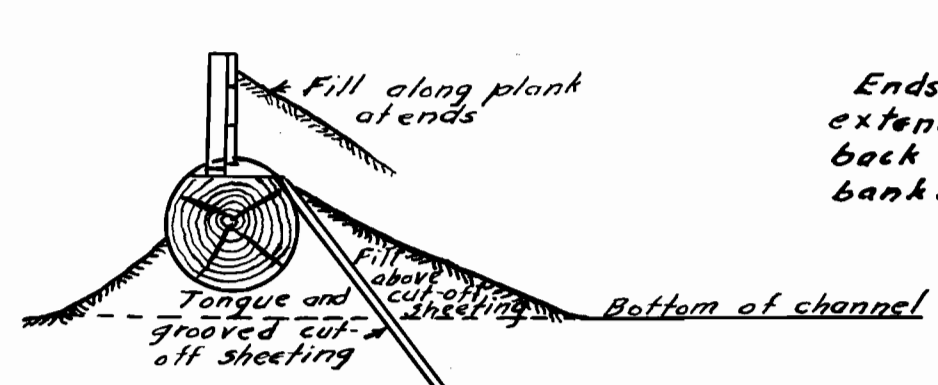
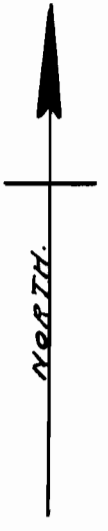

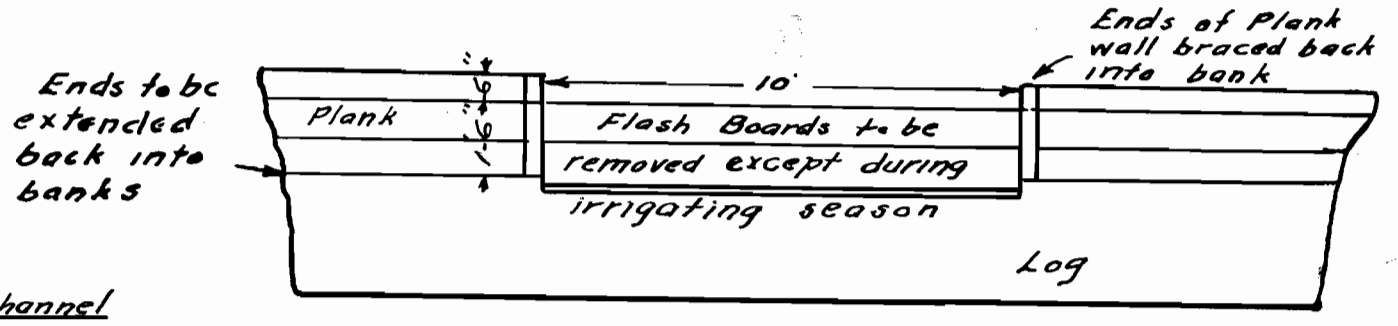


I, C. F. Bessee, of Marshfield, Oregon, do hereby certify that this map was made from notes taken during an actual survey made by me on the 7<sup>th</sup> day of June, 1937, and that it correctly represents the locations of the proposed dams, the ground to be sub-irrigated, and the approximate locations of the creeks in the vicinity.

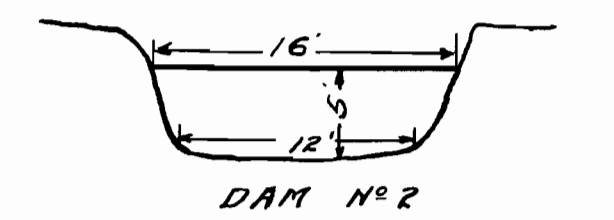
C. F. Bessee.



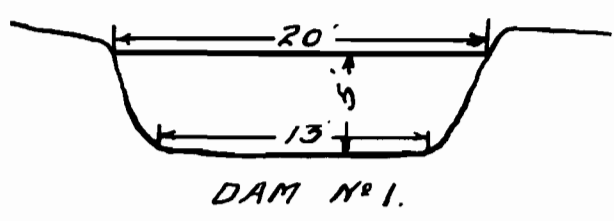
CROSS SECTION THROUGH CENTER  
Scale: 1 inch = 4 feet.



DOWNSTREAM ELEVATION.  
Scale: 1 inch = 4 feet.



DAM No. 2



DAM No. 1.

CREEK CROSS SECTIONS AT DAM SITES  
Scale: 1 inch = 10 feet.

PLAN ACCOMPANYING APPLICATION OF  
GROSSEN BROTHERS

FOR RIGHT TO APPROPRIATE WATER  
FROM SULLIVAN CREEK IN  
N.W. 1/4 SECTION 21, TR. 24 S., RG 12 W., W.M.

SCALE: 1 INCH = 400 FEET.

Application No 16948  
Permit No. 12694