RECEIVED
MAY 2 1914
SALEM OREGON

Application # 3428 Permit # 1996

Map to accompany application # 3428 to appropriate the public waters of the State of Oregon.
Spring is 572.3 ft East and 63 ft North of the S. W. Cor. of Section 36 Tp 5. S. R. 4 W of the Will. Mer. Yamhill County. Ore.

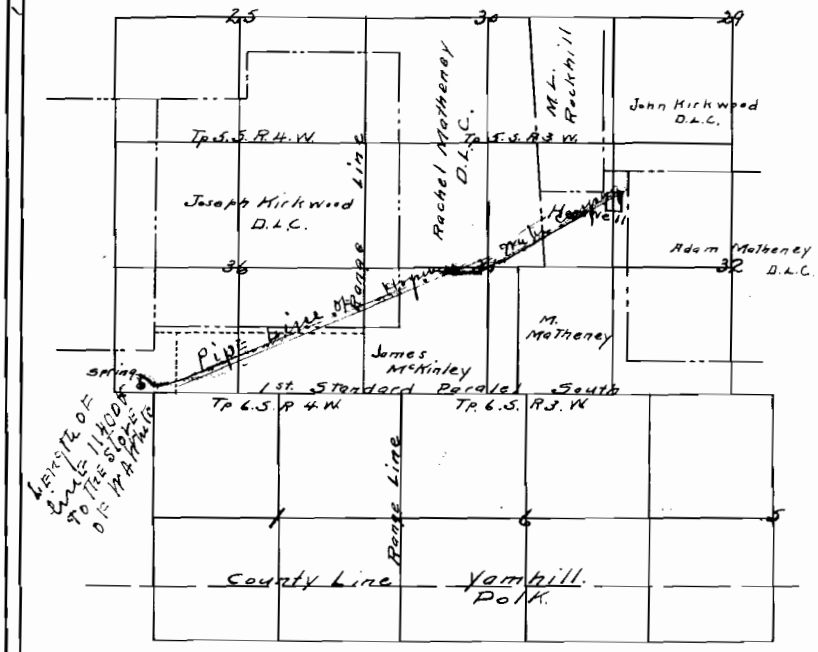

Cross Section of Collecting Reservoir.
4 x 4½ x 6 feet inside dementions

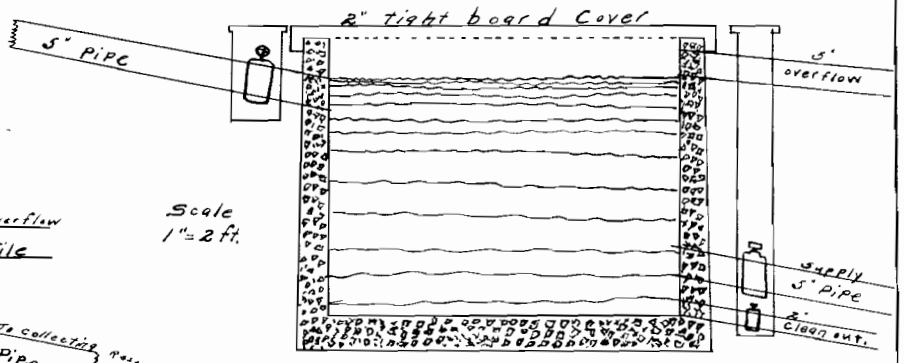

Scale 1" = 2 ft.

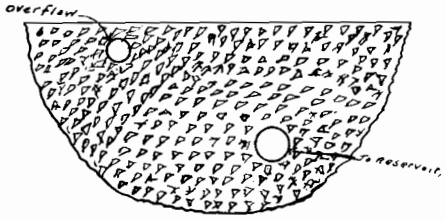

Scale 1" = 2 ft.

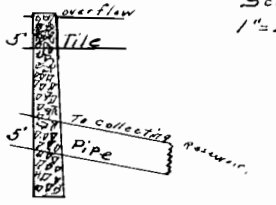

Concrete dam to be built around spring with board cover. Dam to be from 2 to 3 feet high as required

Certificate of Surveyor.

I. H. W. Herring, of McMinnville, Oregon do hereby Certify that this map was made from notes taken during an actual survey made by me on Feb. 2 1914 and that it correctly represents the works proposed to be constructed in the accompanying application

H. W. Herring Co. Surveyor.