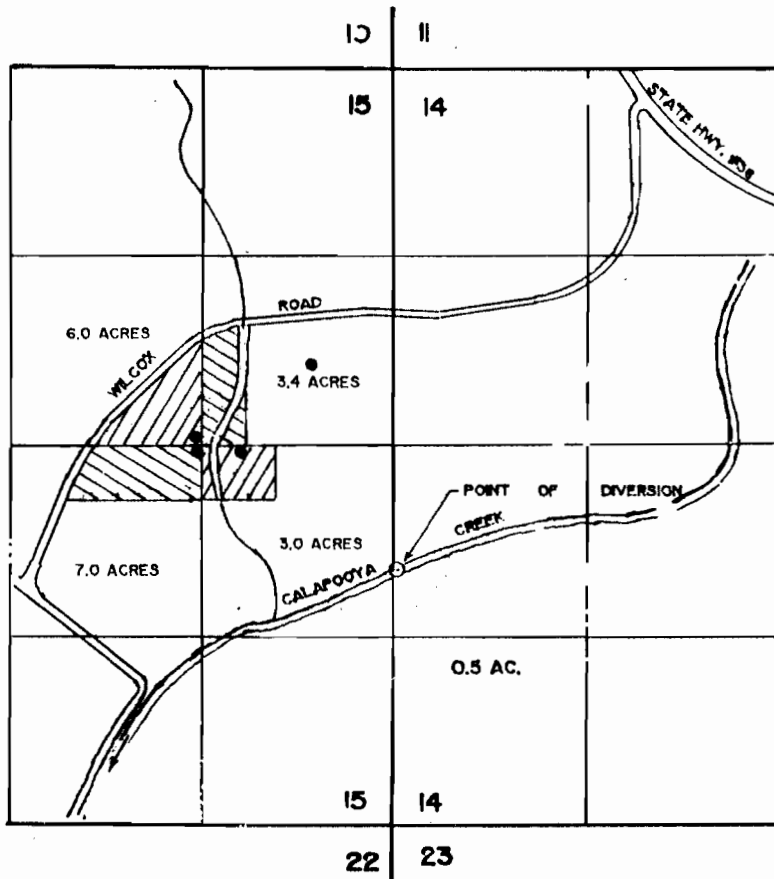


# FINAL PROOF SURVEY MAP

IN THE NAME OF GEORGE A. WILCOX  
 FOR A CHANGE IN PLACE OF USE AND TYPE OF USE  
 PERMIT 19144      CERTIFICATE 21401  
 SECTIONS 14 AND 15, T25S, R6W, W.M.



SCALE: 1 INCH = 1320 FEET

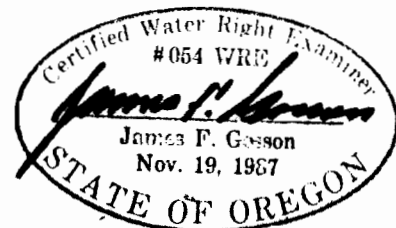


• STOCKWATER


THE POINT OF DIVERSION IS LOCATED 870 FEET SOUTH AND 20 FEET EAST FROM THE WEST 1/4 CORNER OF SECTION 14, BEING WITHIN THE NW 1/4 OF THE SW 1/4 OF SECTION 14, T25N, R6W, W.M.

*5*  
*John*

THE PURPOSE OF THIS MAP IS TO IDENTIFY THE LOCATION OF THE WATER RIGHT. IT IS NOT INTENDED TO PROVIDE INFORMATION RELATIVE TO THE LOCATION OF PROPERTY OWNERSHIP BOUNDARY LINES.



T. 25 S, R. 6 W.



**FINAL PROOF SURVEY  
UNDER**

Name	Appl. No.	Permit No.
Geo. M. Wilcox and Son	24377	19114
Allen N. Esselstrom	25227	19824

Surveyed May 15, 1954 by H. L. Coffman

DB-HW-19-31