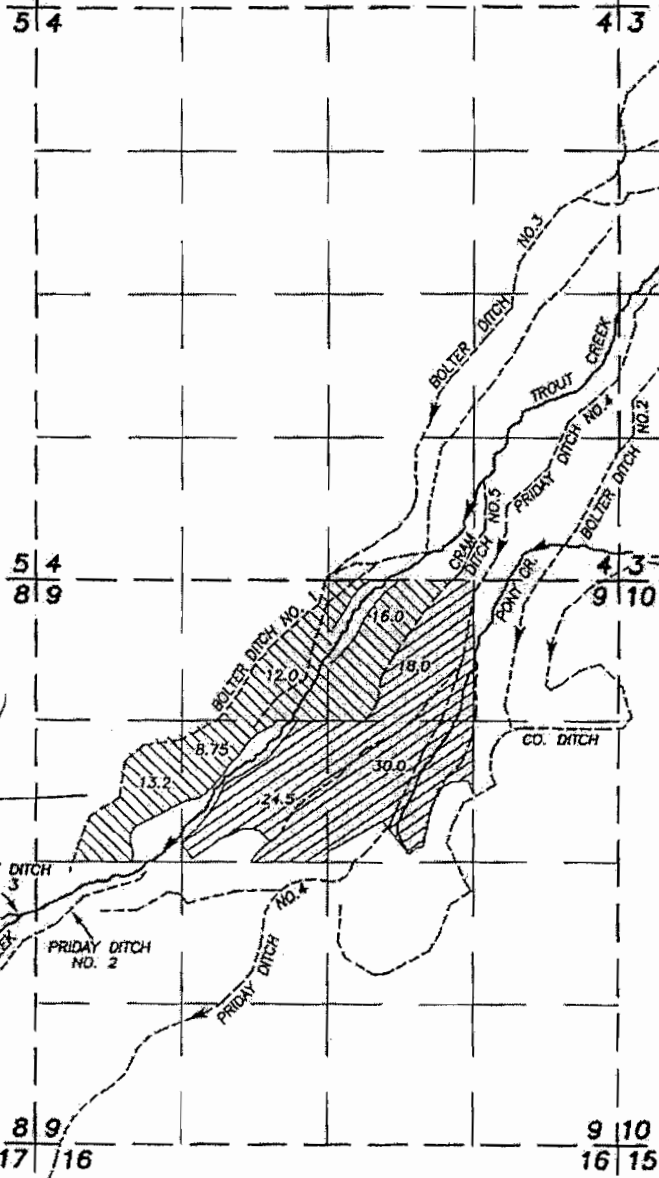




T.9S., R.15E., W.M.



copy

*13.25
per conversation
5/29/06
4/8/05*

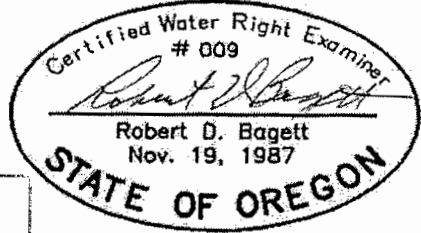
-  PRIORITY DATE 1879
-  PRIORITY DATE 1884

**MAP ALLOCATING THE
1879 AND 1884 PRIORITY DATES
UNDER CERTIFICATE 2229
BASED ON TROUT CREEK ADJUDICATION MAP**

PREPARED BY: BAGETT, GRIFFITH & BLACKMAN
217 N. CANYON BLVD.
JOHN DAY, OREGON
(541) 575-1251

APRIL 25, 2005

NOTE: The preparation of this map was for the purpose of identifying the location of the proposed water right and has no intent to provide dimensions or location of property ownership lines.



RECEIVED
MAY 24 2006
WATER RESOURCES DEPT
SALEM, OREGON