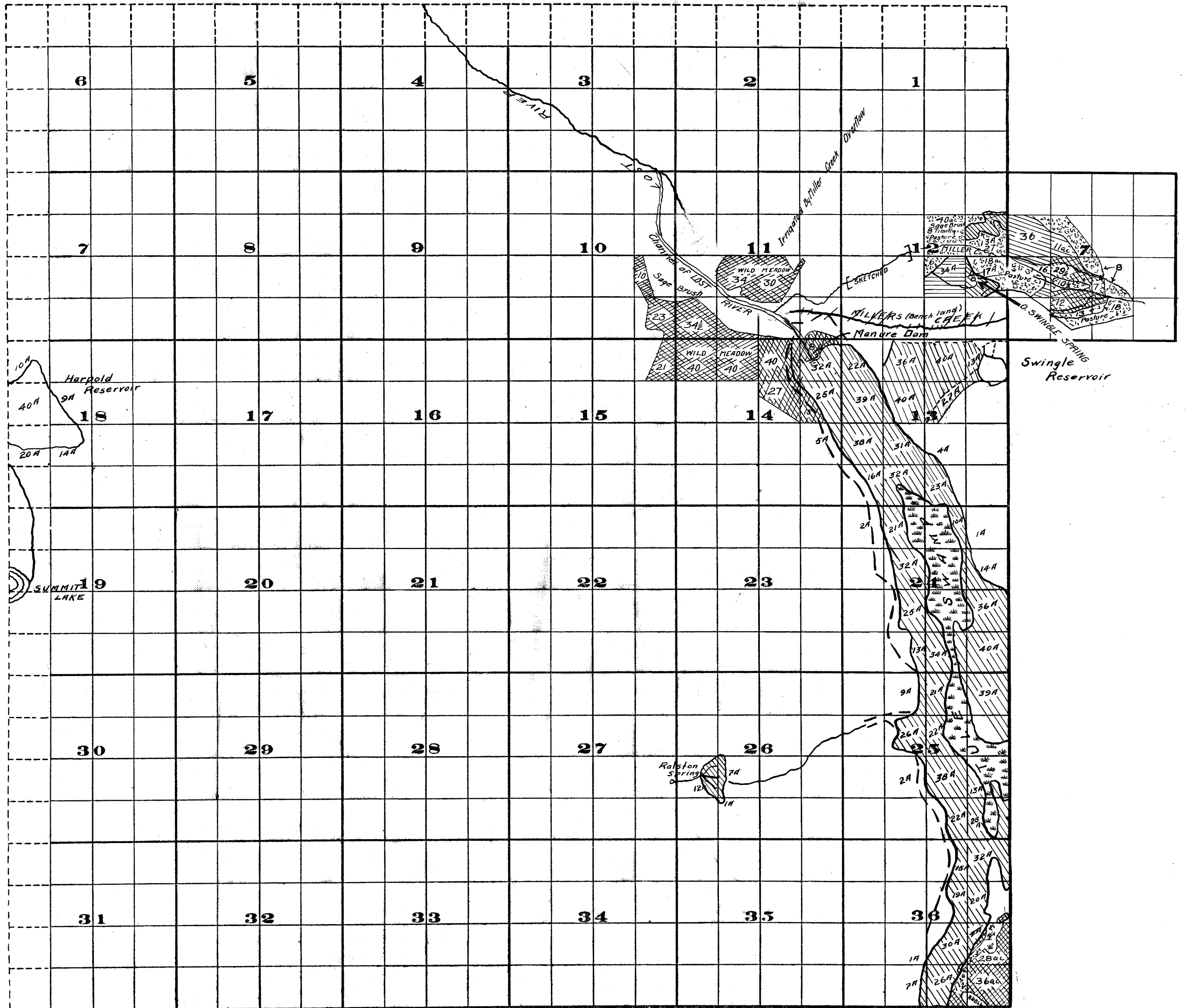


Township 40S., Range 13E.





Surveyed by H.D. Farmer July 1911 Secs. 7-10-11-12-14-15 Corrected by Rhea Luper August 1916 FROM OFFICE OF THE STATE ENGINEER, SALEM, OREGON

D.F.M. H.K.O. 10/10-12

Scale of Feet.
Former line of flooded land as claimed by residents.

Examined Dec. 7, 1912

ADJUDICATION OF LOST RIVER AND TRIBUTARIES
John H. Lewis State Engr.

 Irrigated meadow Aug 1916 By Rhea Luper
 Grass and sagebrush pasture irrigated

40S 13E.