



Application No. U-418
 Permit No. U-383



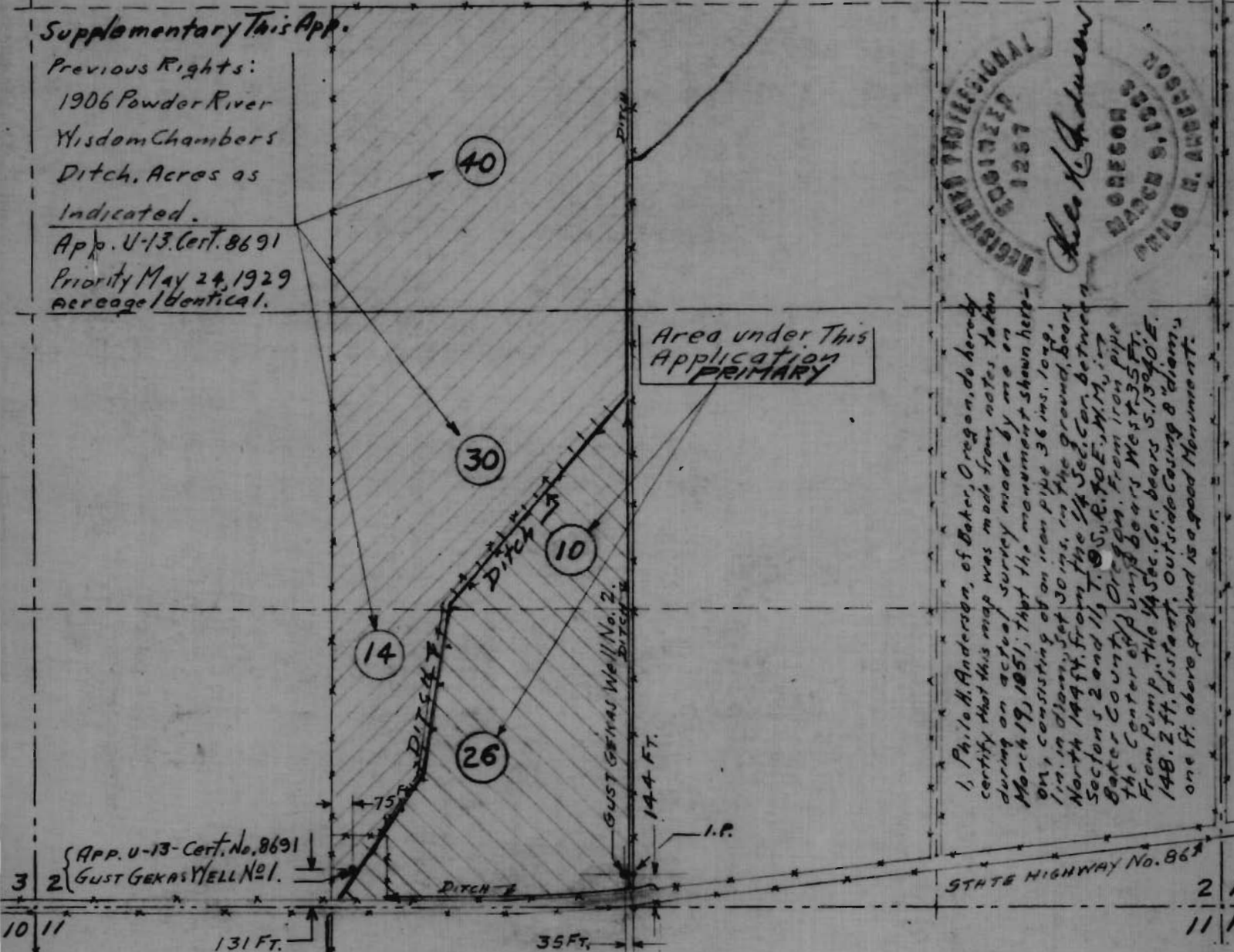
Supplementary This App.

Previous Rights:
 1906 Powder River
 Wisdom Chambers
 Ditch, Acres as
 Indicated.
 App. U-13. Cert. 8691
 Priority May 24, 1929
 Acreage identical.



Area under This Application PRIMARY

1, Philo H. Anderson, of Baker, Oregon, do hereby certify that this map was made from notes taken during an actual survey made by me on March 19, 1951; that the monument shown hereon, consisting of an iron pipe 36 ins. long, 1 in. in diam., set 30 ins. in the ground, bears North 149 ft. from the 1/4 Sec. Cor. between Sections 2 and 11, T. 9 S., R. 40 E., M. 11, in Baker County, Oregon. From iron pipe the center of pump bears West 35 ft. From Pump, the 1/4 Sec. Cor. bears S. 13° 40' E. 148.2 ft. distant. Outside casing 8' diam., one ft. above ground is a good Monument.



RECEIVED
 MAR 30 1951
 STATE ENGINEER
 SALEM, OREGON

MAP TO ACCOMPANY APPLICATION
 FOR PERMIT TO APPROPRIATE
 UNDERGROUND WATER FOR
 IRRIGATION PURPOSES.
 GUST GEKAS, Applicant, of
 Baker, Baker Co., Oregon.
 Scale: 1" = 660'. R.F. 1/7920.
 Application No. U-418
 Permit No. U-383