

*1 roads, except in the
rigged land, are sketched
in the location.*

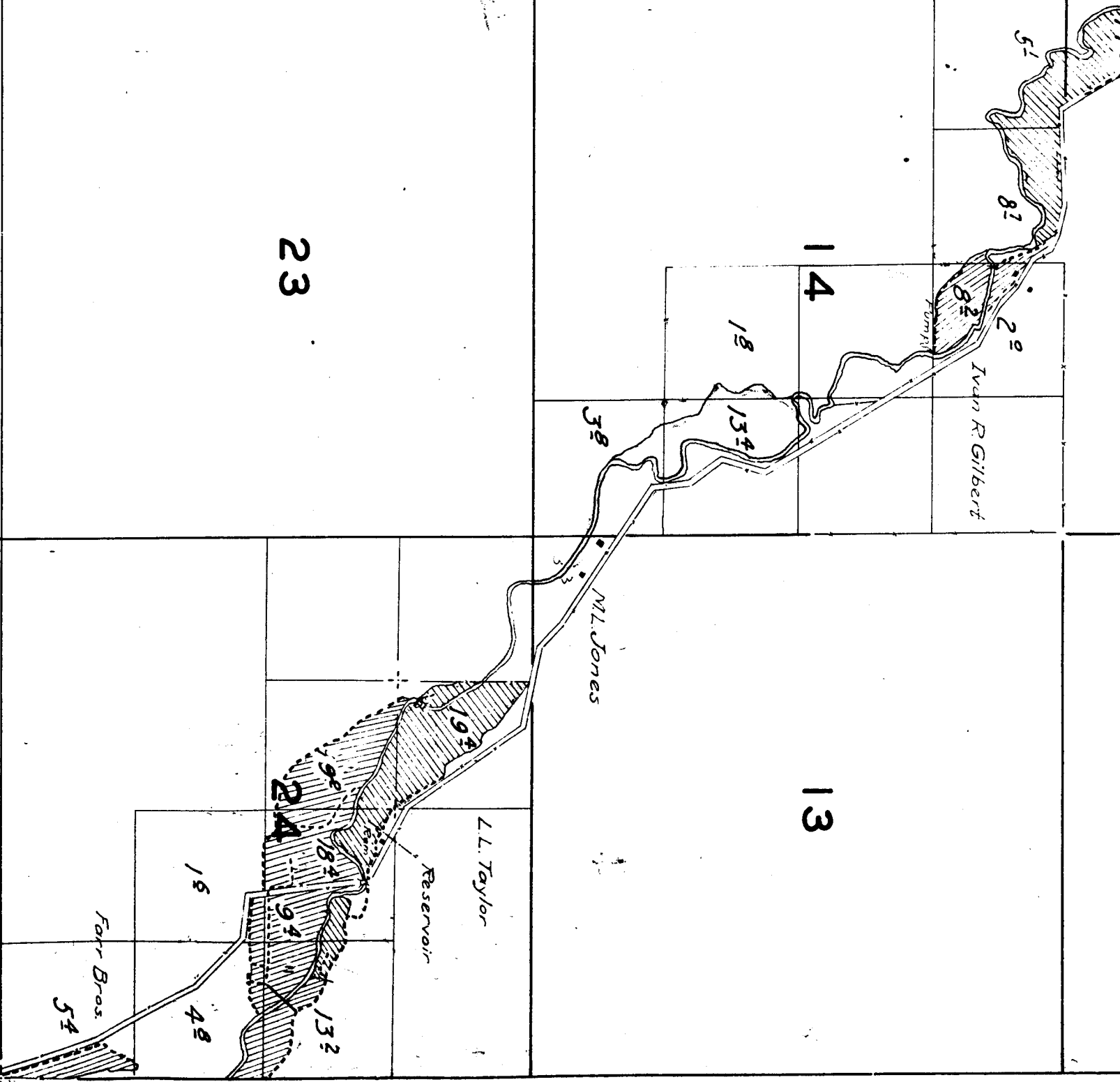
15

22

14

23

13



51
82
82
22
Ivan R. Gilbert

38

M.L. Jones

L.L. Taylor
Reservoir

Farr Bros

54

15

48

194
96
182
94
132

18

134

33

27

26

25

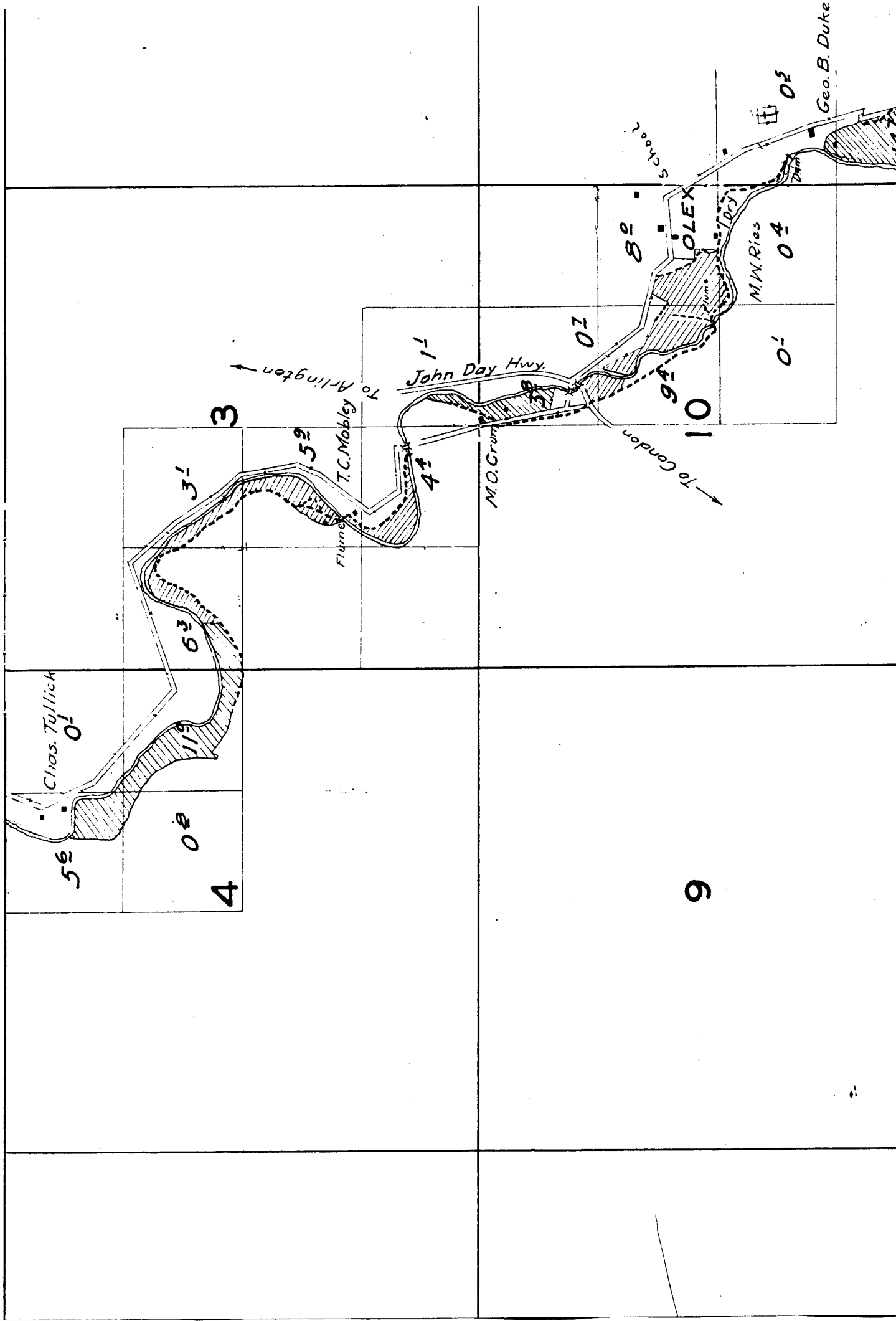
Spring

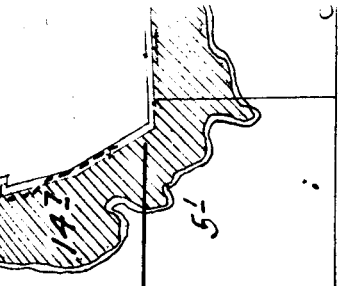
34

35

36

TOWNSHIP 1 S., RANGE 21 E.





15

*Note:
Streams and roads, except in the
vicinity of irrigated land, are sketched
in approximate location.*

22

16

21

Surveyed April 30 and May 1, 1925

2

1

11

12

School

0⁵

Geo. B. Dukek

5¹

8¹

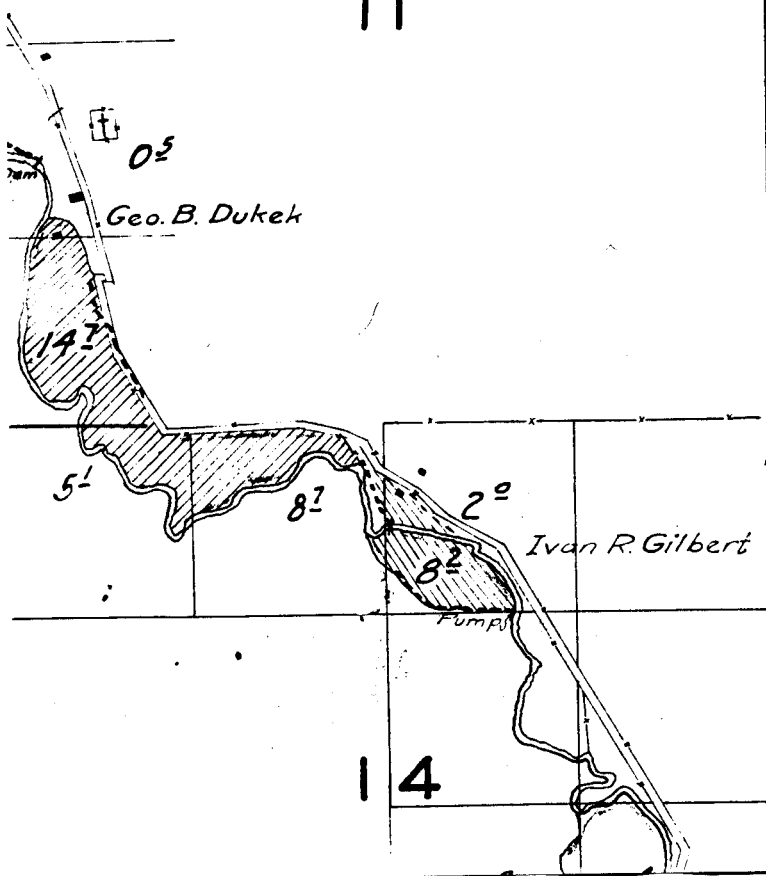
2⁰

Ivan R. Gilbert

Pump

14

13



16

17

18

21

20

19

Surveyed April 30am

28

33

29

32

30

31

6

5

7

8

18

17

21

22

Surveyed April 30 and May 1, 1925.

28

27

33

34