
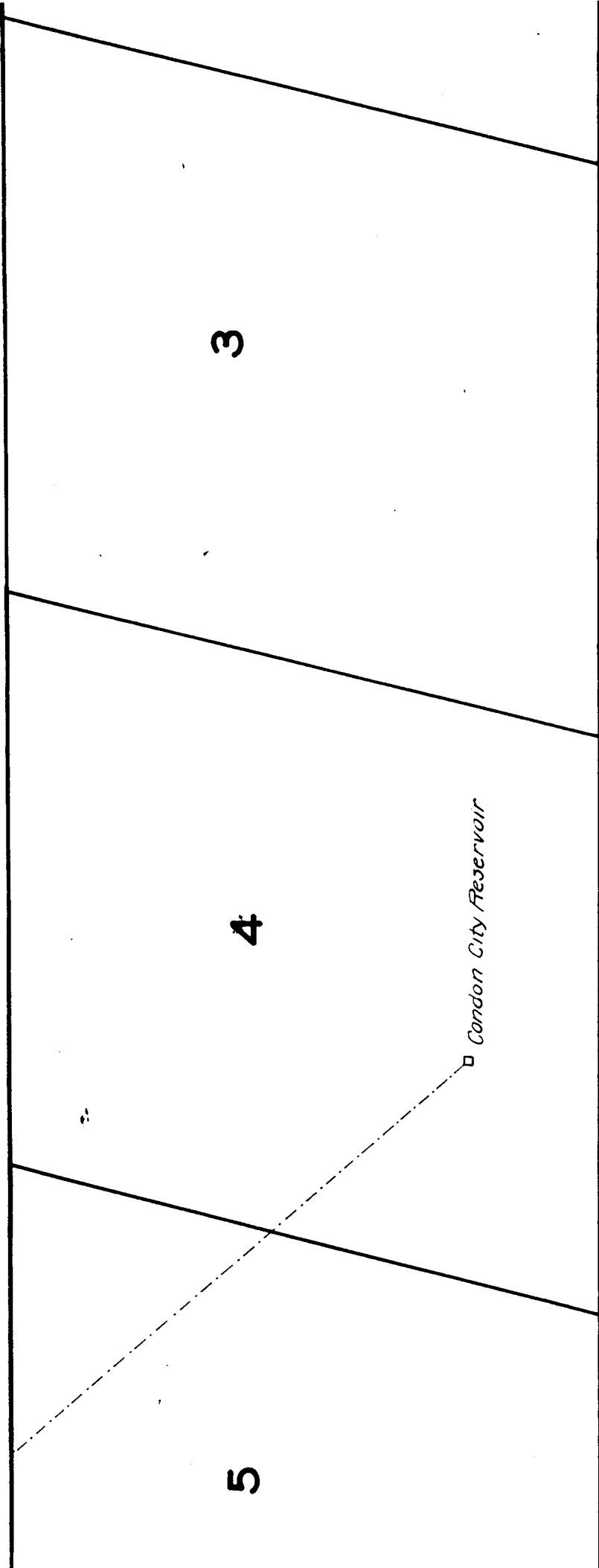


TOWNSHIP 4 S., RANGE 6 E., L.



*Copied from application map No. 8495
Made June 13 and 14, 1922.*

15

22

16

21

30

29

28

31

32

33

18

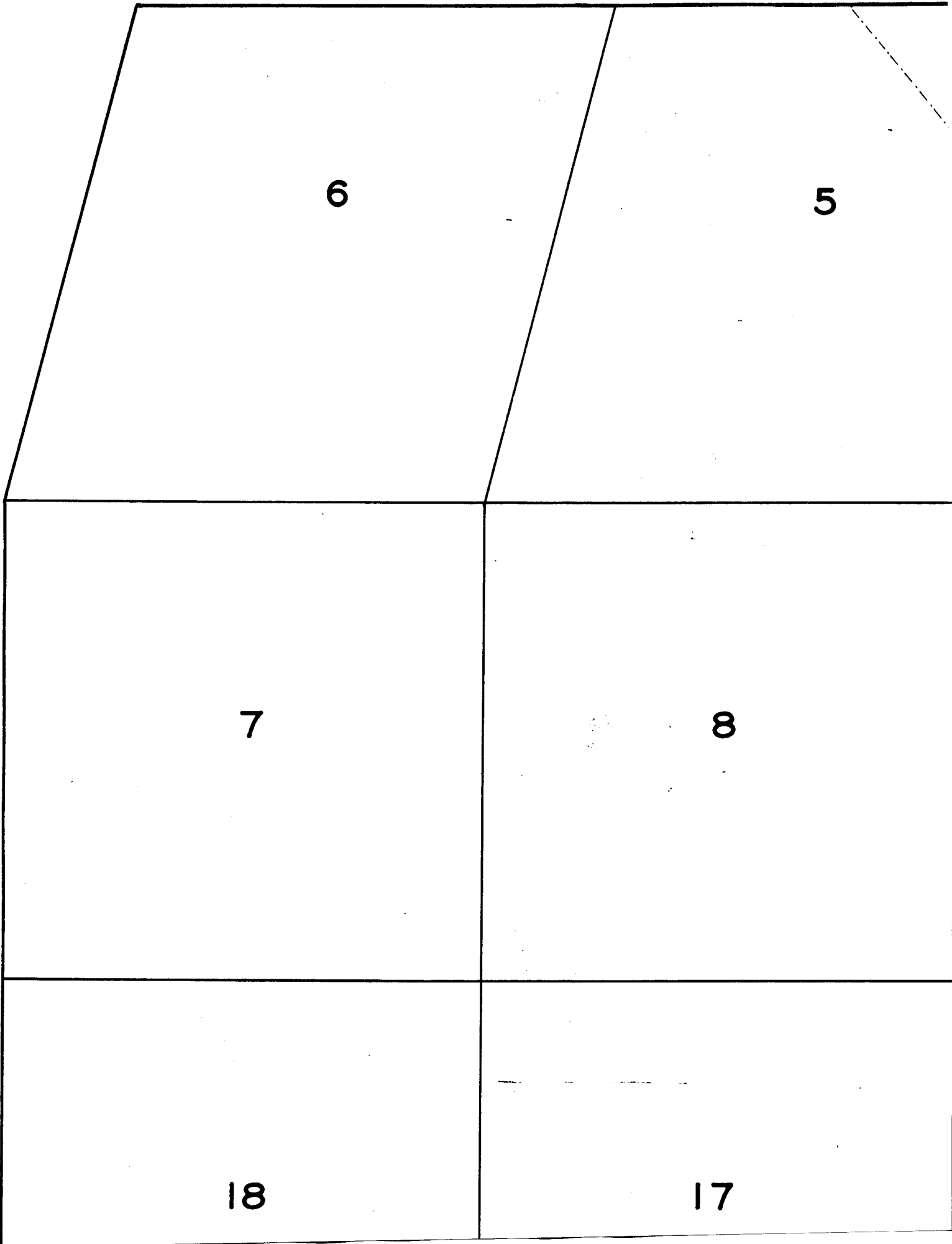
17

16

19

20

21



6

5

7

8

18

17

16-2-1

2

1

11

12

14

13

21

22

28

27

33

34

27

26

25

34

35

36

-

15

14

13

22

23

24