

21

22

Surveyed April 30 and May 1, 1925

28

27

33

34

6

5

7

8

18

17

18

17

16

19

20

21

Surveyed April 30am

28

33

29

32

30

31

2

1

11

12

School

05

Geo. B. Dukek

5¹

8¹

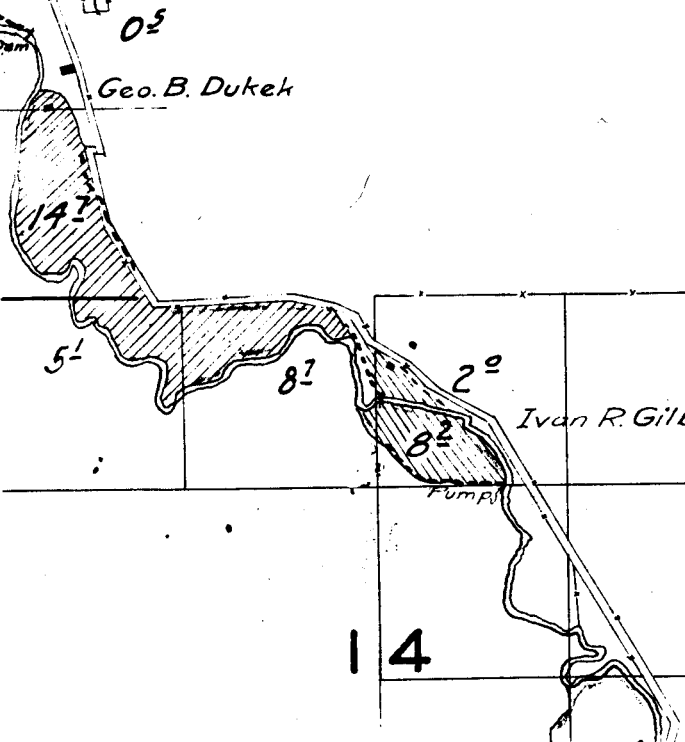
2^o

Ivan R. Gilbert

Pump

14

13



16

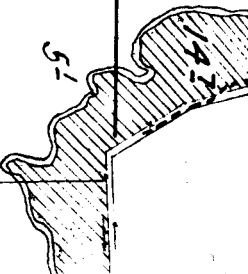
15

*Note:
Streams and roads, except in the
vicinity of irrigated land, are sketched
in approximate location.*

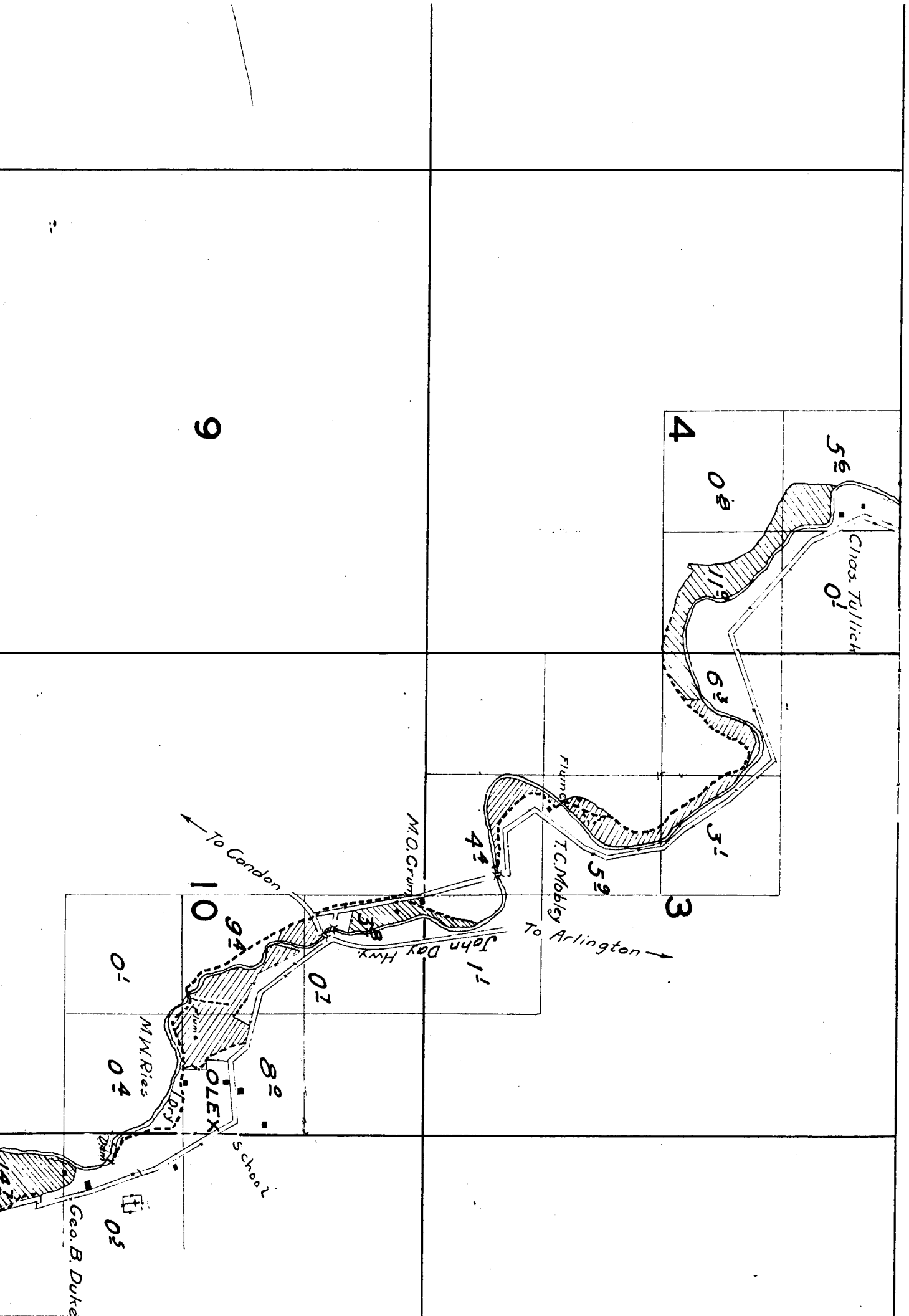
21

22

Surveyed April 30 and May 1, 1925



TOWNSHIP 1 S., RANGE 21 E.



27

26

25

Spring

34

35

36

*1 roads, except in the
rigged land, are sketched
in the location.*

15

14

13

22

23

