

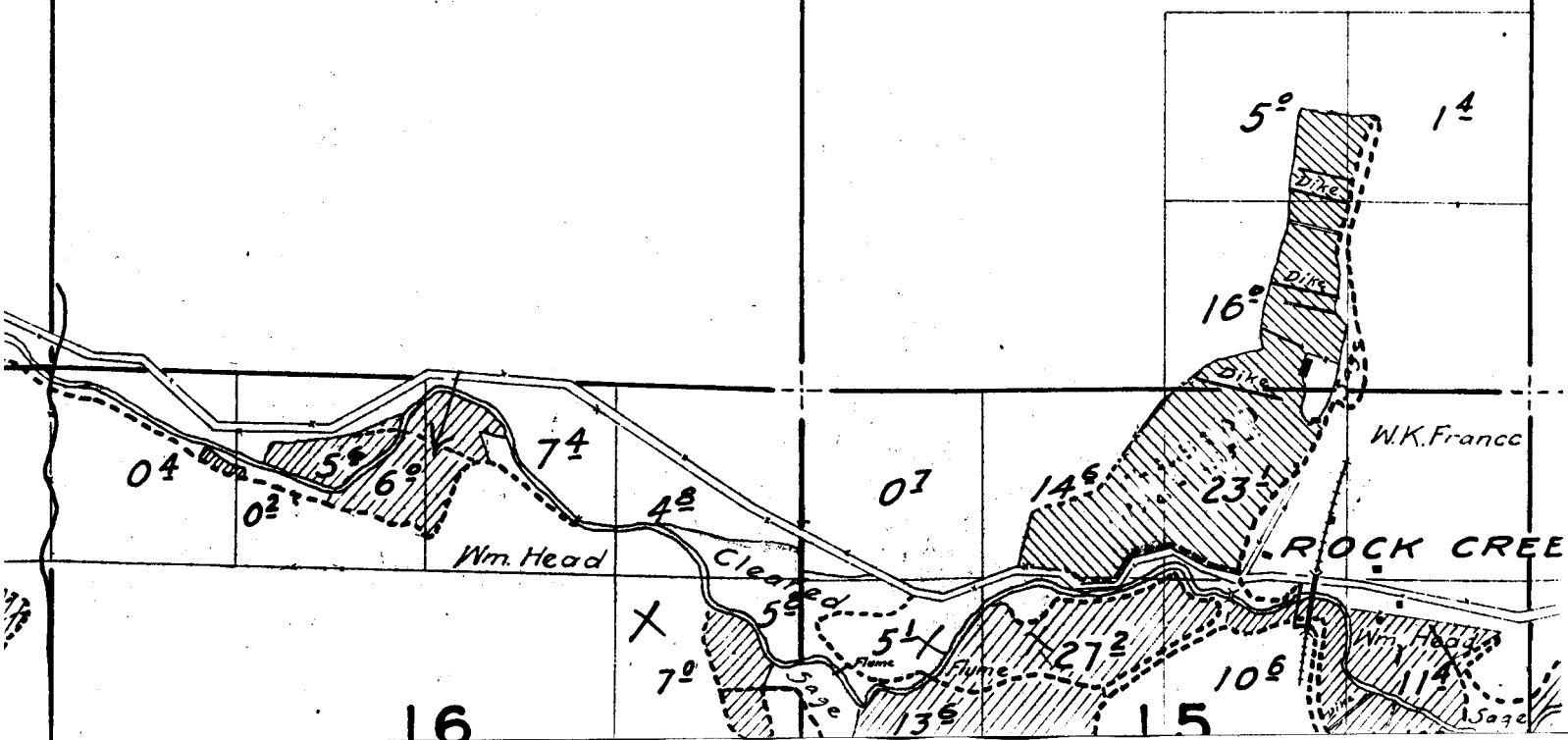
TOWNSHIP 1 N., RANGE 20 E

4

3

9

10

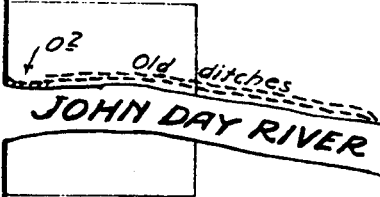


19

20

30

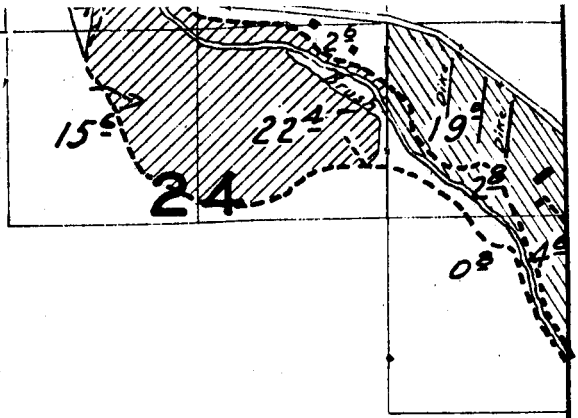
29



31

32

23



26

25



35

36

TOWNS

5

8

6

7

1
12

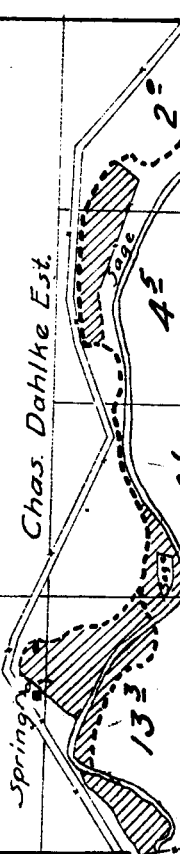
Spring

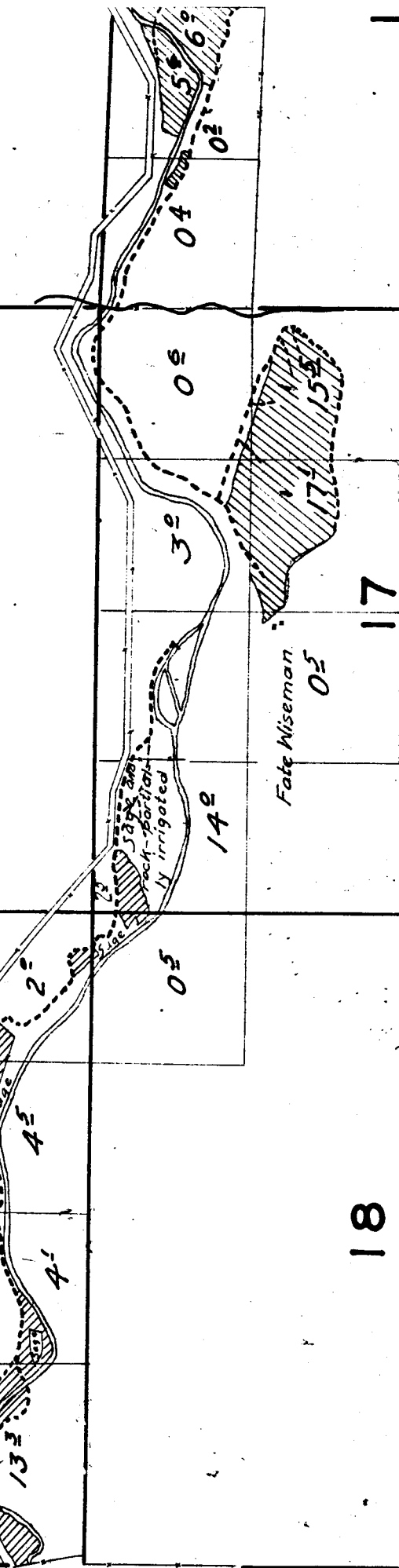
Chas. Dahlke Est.

13

45

25





Surveyed April.

18

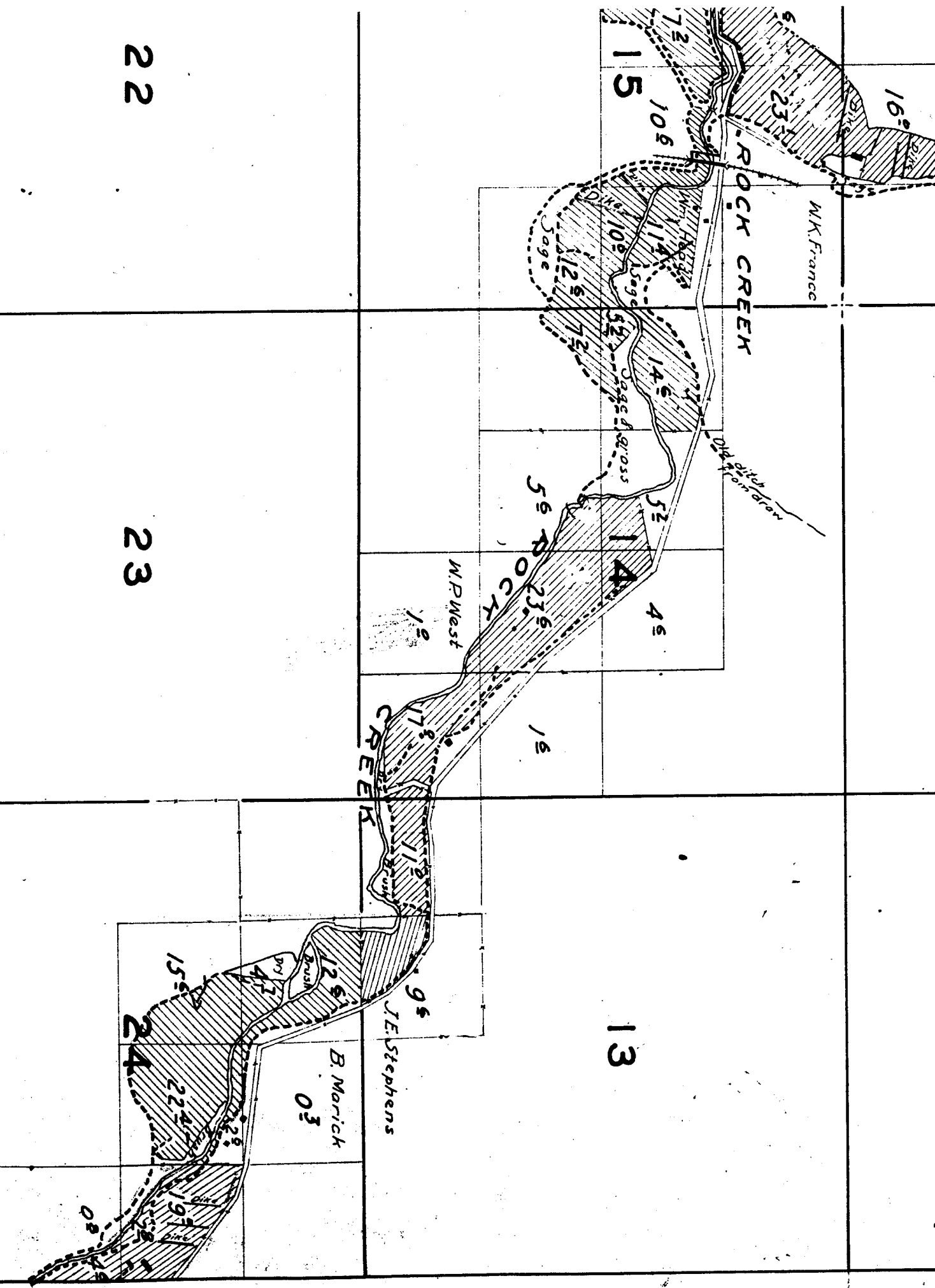
17

19

20

2

Note:
 Streams and roads
 in the vicinity of
 the location
 are sketched in



22

23

13

15

ANGLE 20 E.

4-2-1

3

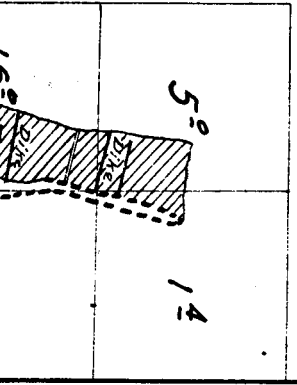
2

1

10

11

12



27

34

28

33