

21

22

Surveyed April 30 and May 1, 1925

28

27

33

34

6

5

7

8

18

17

18

17

16

19

20

21

Surveyed April 30am

28

29

30

33

32

31

2

1

11

12

School

0²

Geo. B. Dukek

5¹

8¹

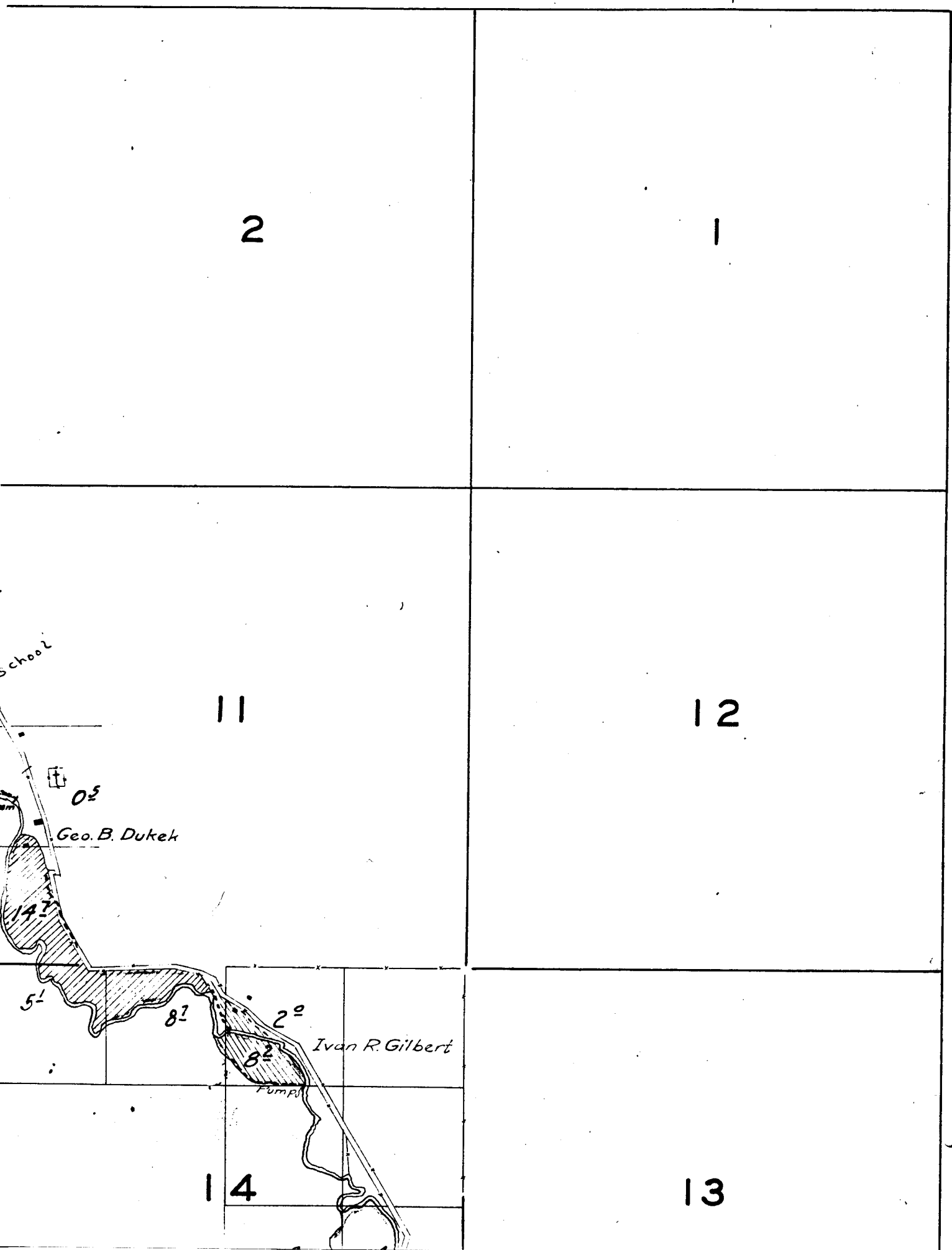
2²

Ivan R. Gilbert

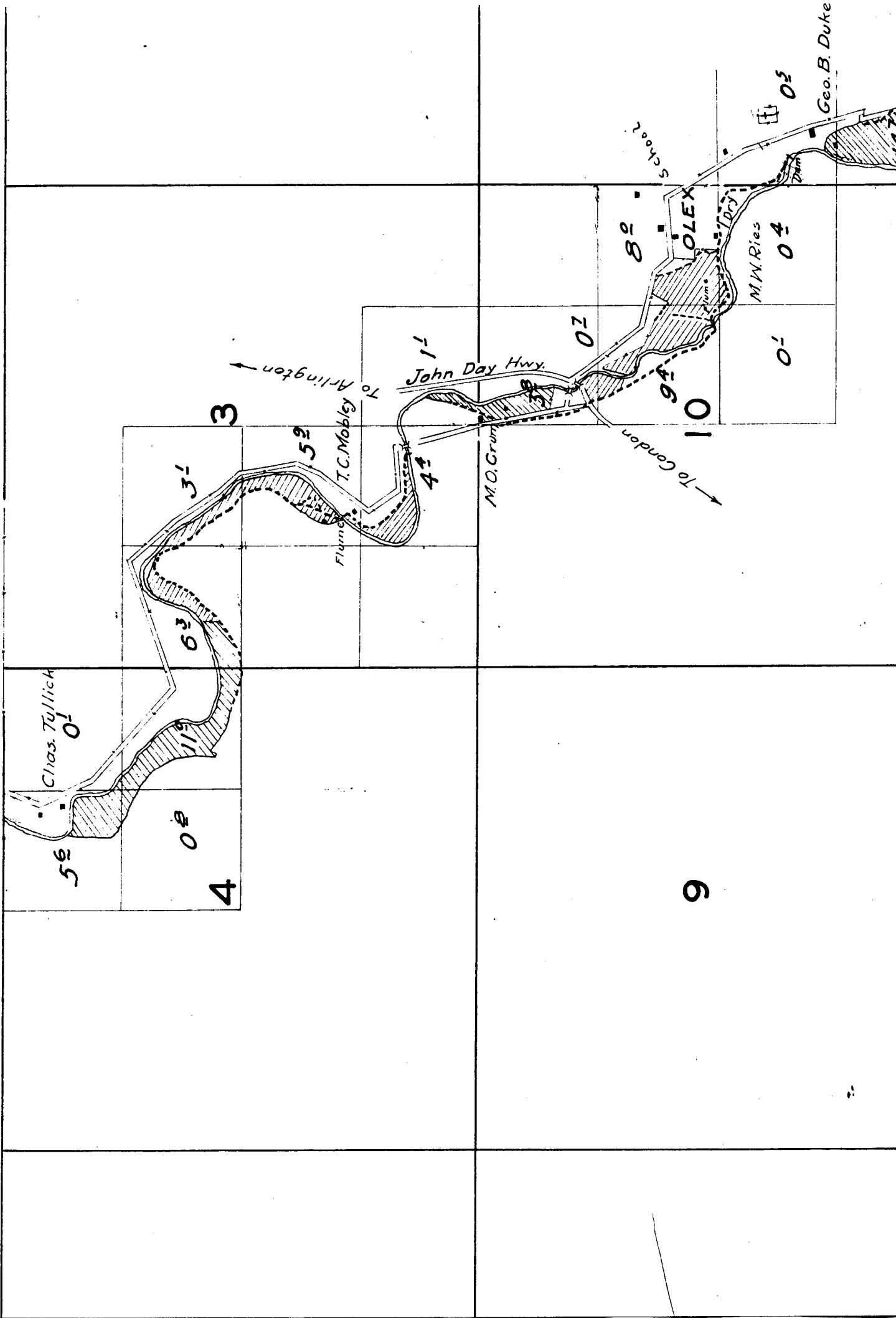
Pump

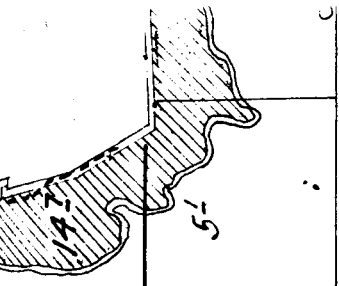
14

13



TOWNSHIP 1 S., RANGE 21 E.





15

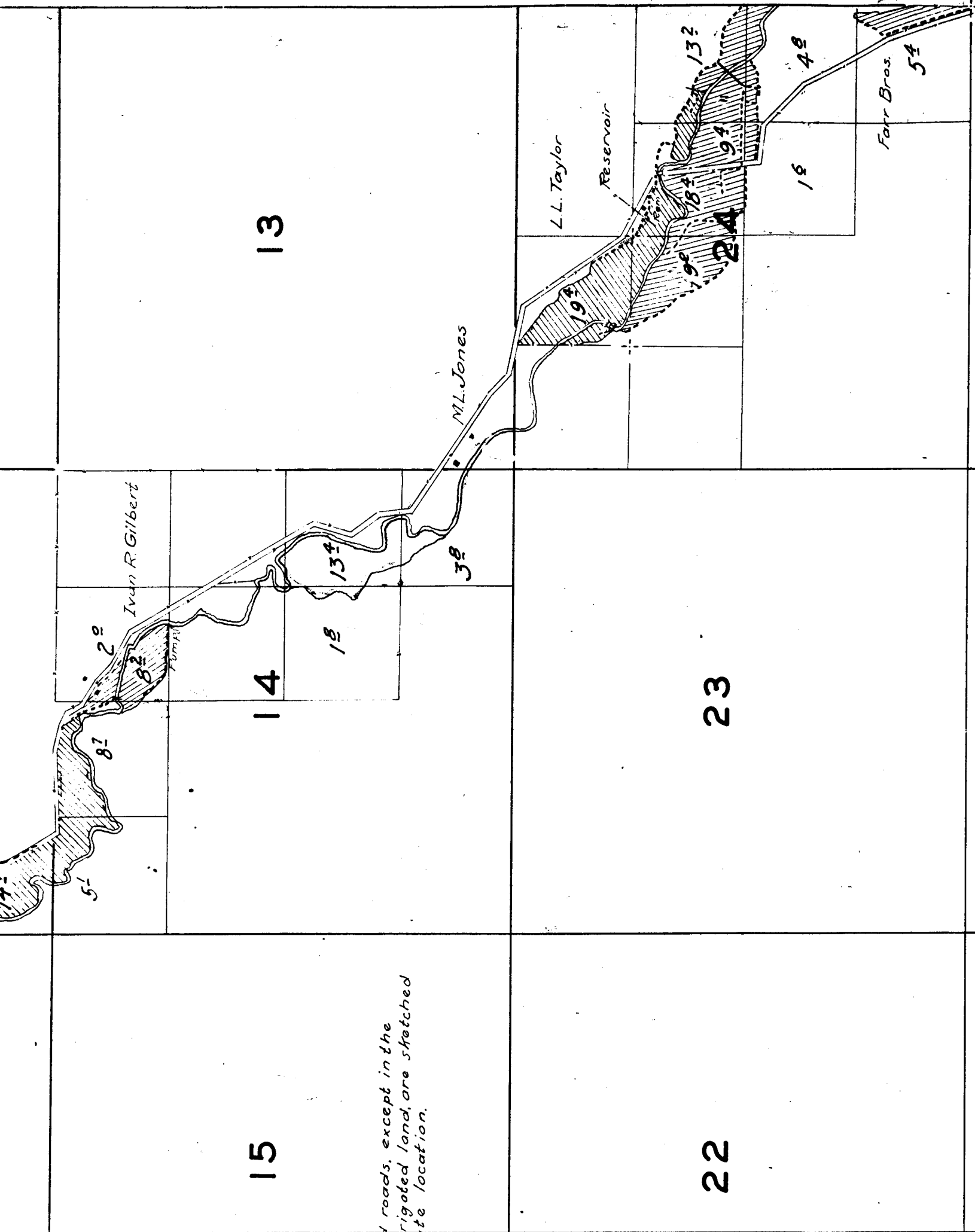
*Note:
Streams and roads, except in the
vicinity of irrigated land, are sketched
in approximate location.*

22

16

21

Surveyed April 30 and May 1, 1926



15

14

13

22

23

18

48

Farr Bros.

54

L.L. Taylor

Reservoir

M.L. Jones

Ivan R. Gilbert

Roads, except in the hatched land, are sketched in the location.

81

82

134

18

38

193

98

99

244

132

94

Spring

25

36

26

35

27

34