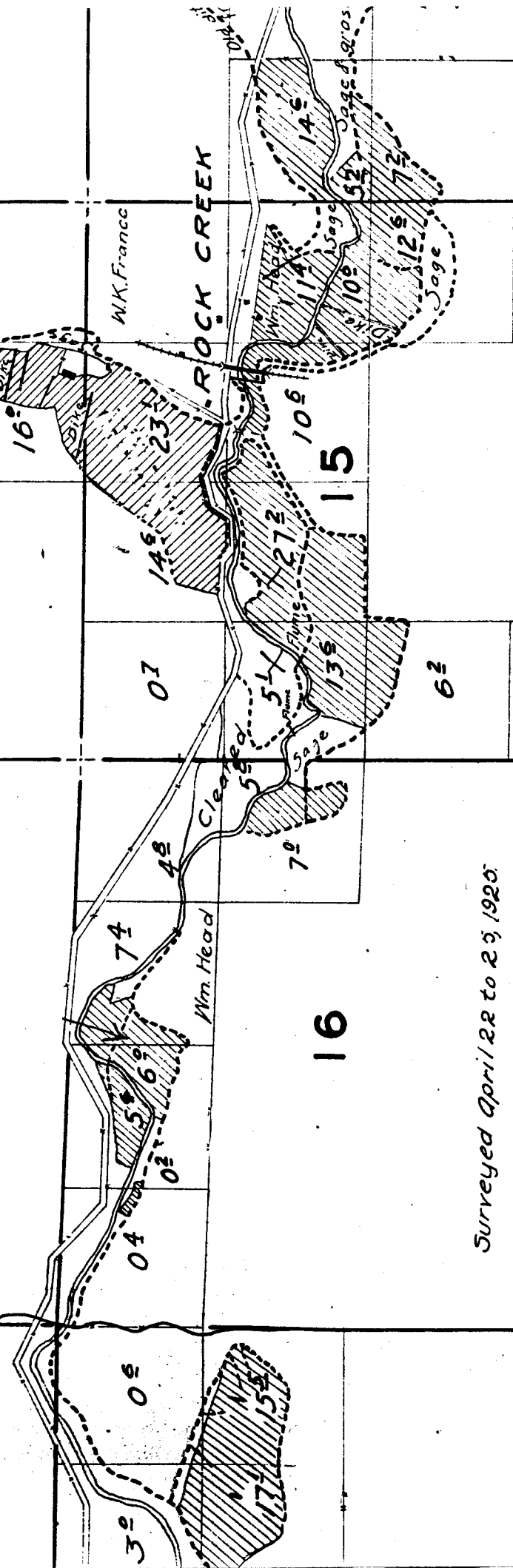


27

34

28

33



Surveyed April 22 to 25 1920.

21

Note:
Streams and roads, except in
the vicinity of irrigated land,
are sketched in approximate
location.

22

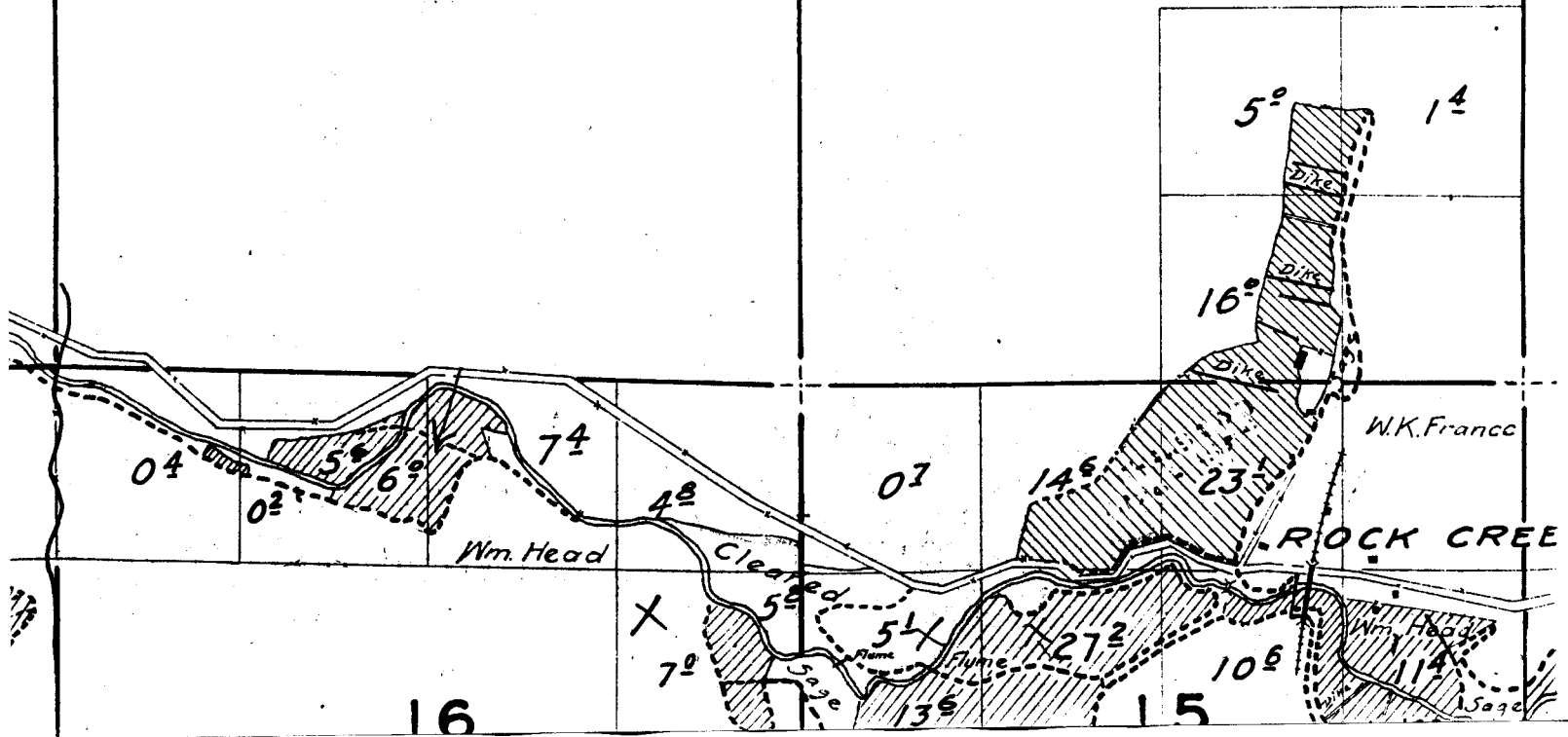
TOWNSHIP 1 N., RANGE 20 E

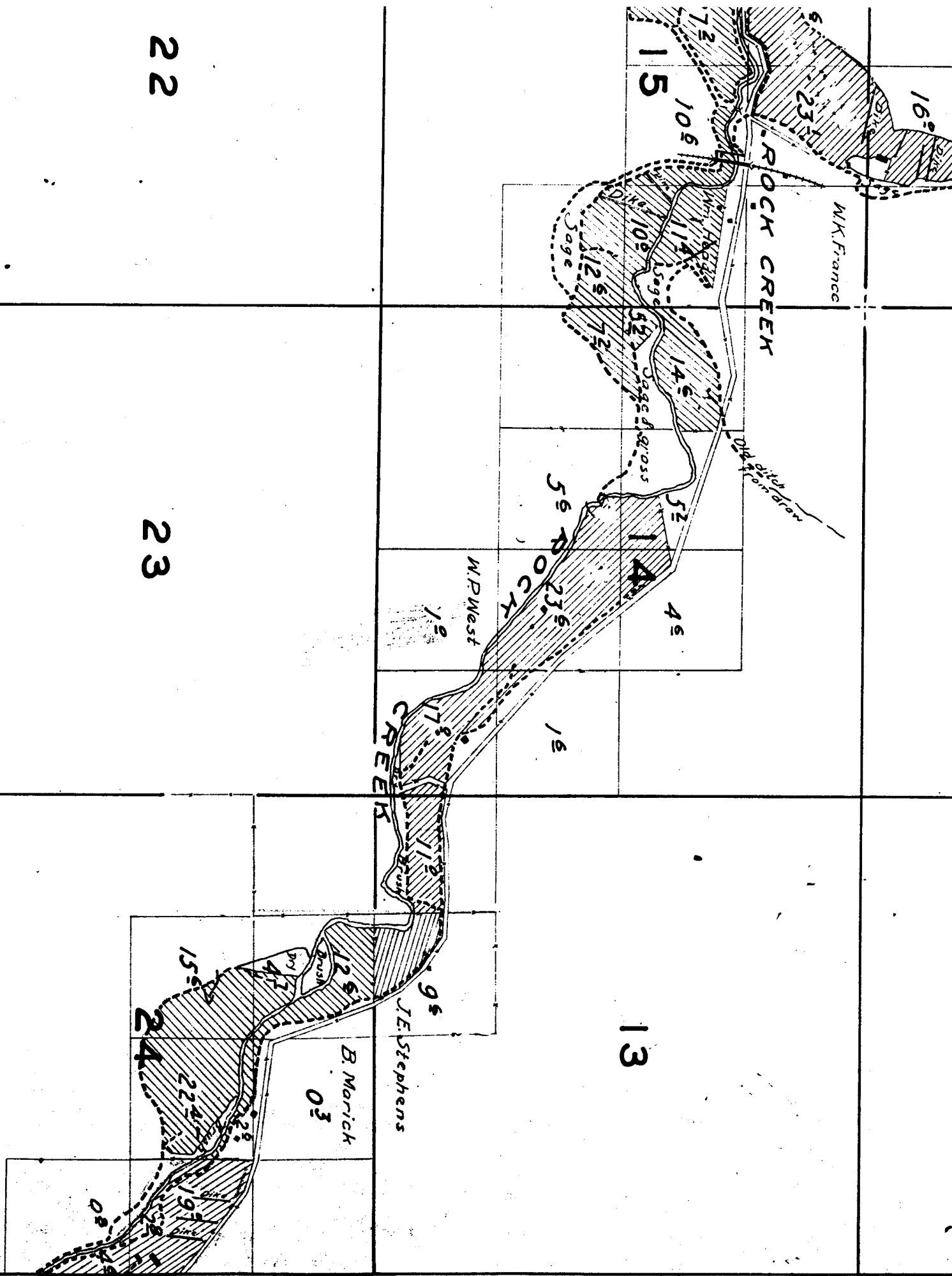
4

3

9

10



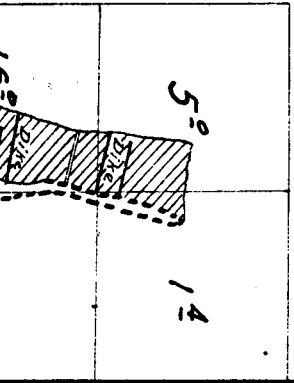


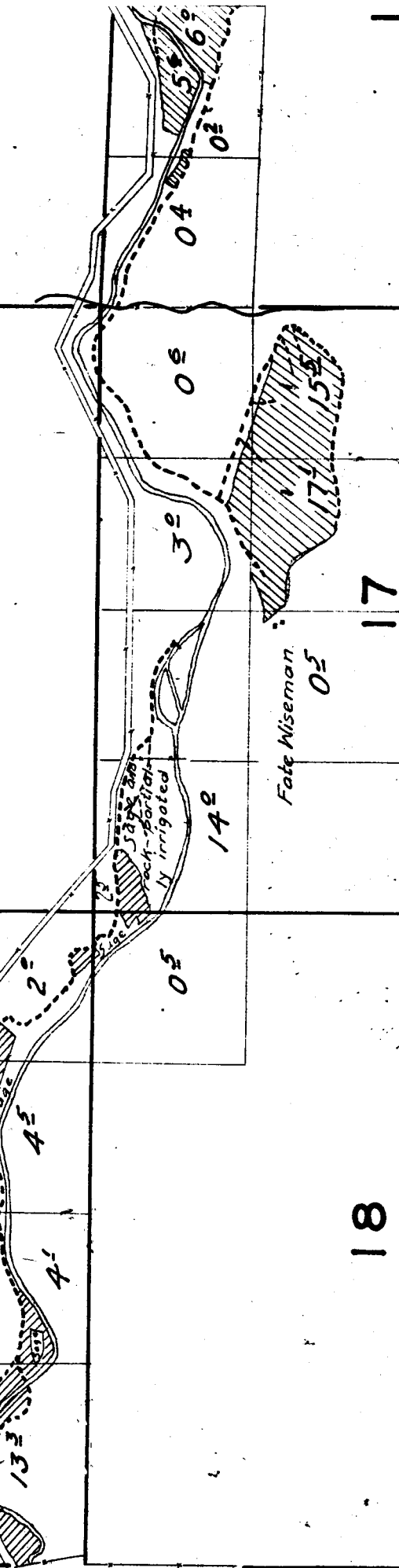
22

23

13

3	2	1
10	11	12





Surveyed April.

Note:
Streams and
the vicinity of
are sketched in
location.

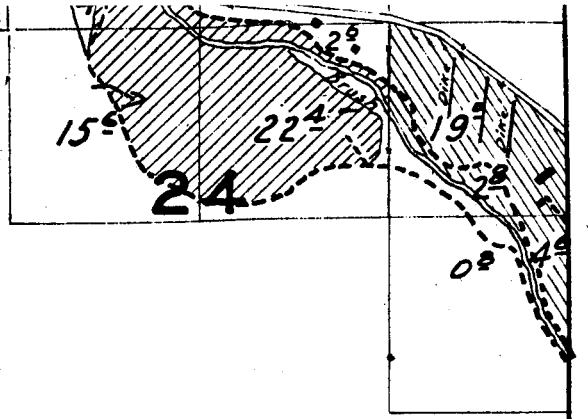
18

19

20

2

23



26

25



35

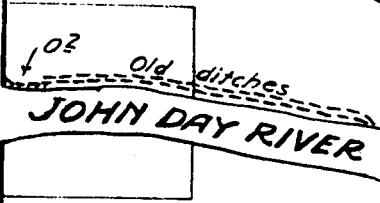
36

19

20

30

29



31

32