

21

22

Surveyed April 30 and May 1, 1925

28

27

33

34

6

5

7

8

18

17

30

29

28

31

32

33

18

17

16

19

20

21

Surveyed April 30 am

27

26

25

Spring

34

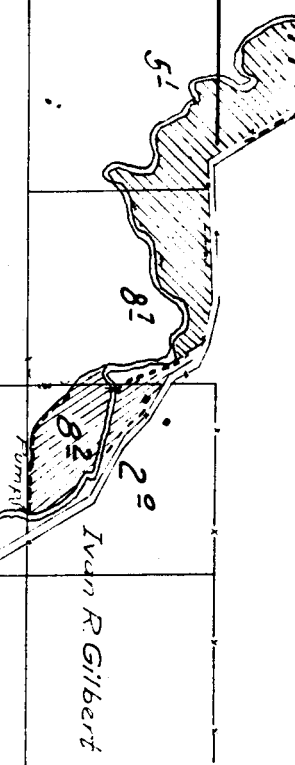
35

36

1 roads, except in the
rigated land, are sketched
the location.

15

22



14

18

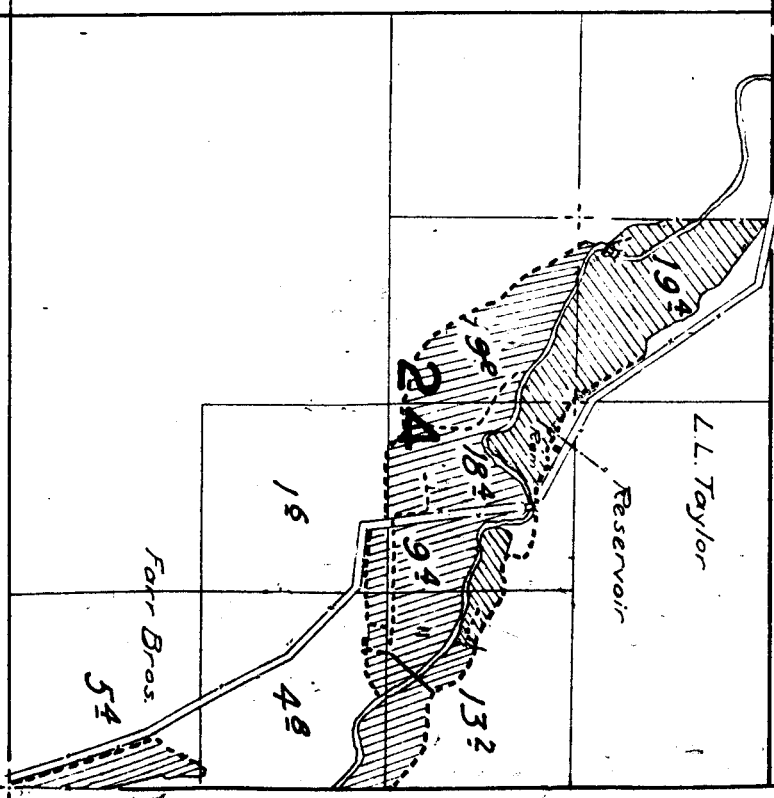
134

38

M. Jones

13

23



16

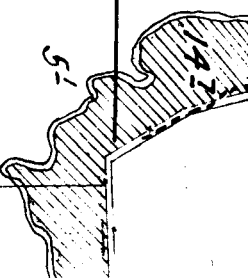
15

*Note:
Streams and roads, except in the
vicinity of irrigated land, are sketched
in approximate location.*

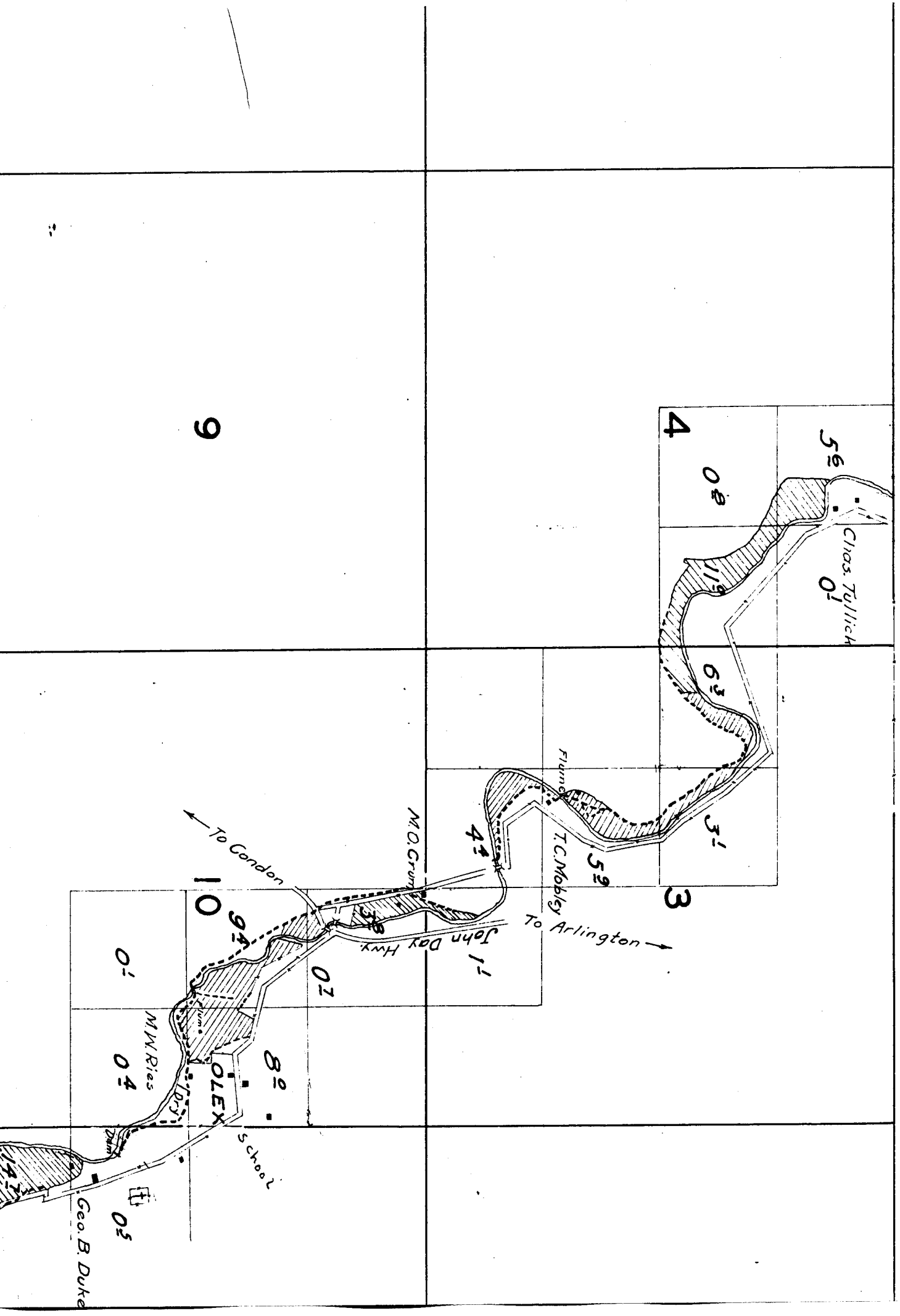
21

22

Surveyed April 30 and May 1, 1925



TOWNSHIP 1 S., RANGE 21 E.

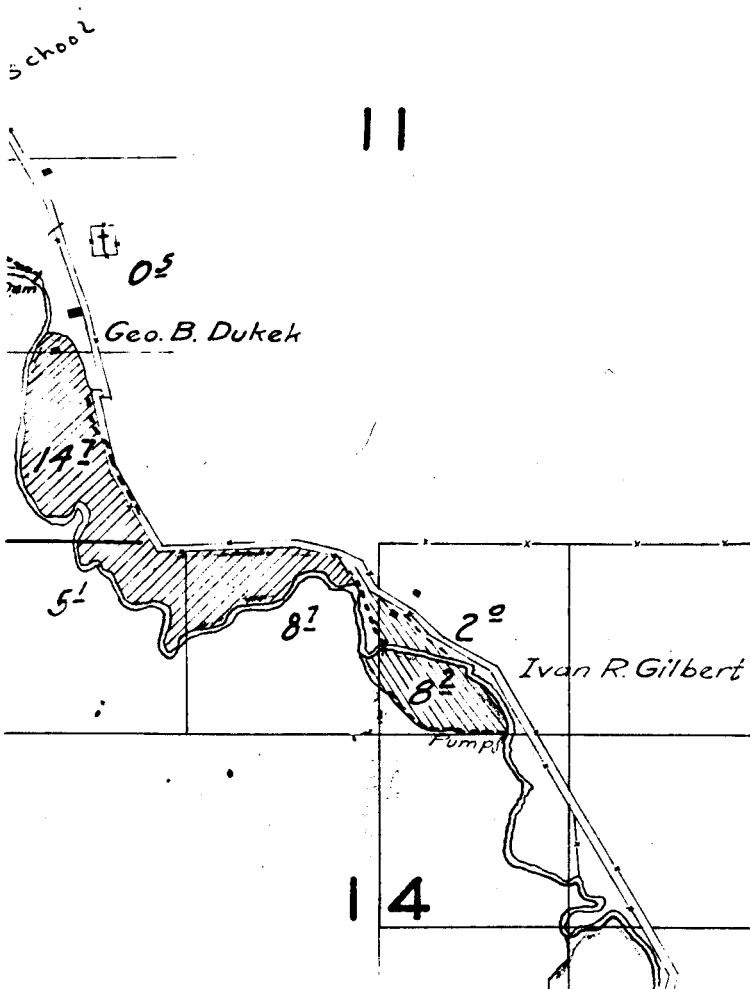


2

1

11

12



School

05

Geo. B. Dukek

5

8

2

Ivan R. Gilbert

Pump

14

13