

W.K. France

ROCK CREEK

15

14

13

16

17

W.P. West

18

19

J.E. Stephens

B. Marick

20

22

23

24

16

6

23

10

14

52

4

17

12

15

22

19

08

106

114

146

52

236

17

112

126

155

222

191

08

56

17

112

126

155

222

191

08

18

19

20

21

22

23

24

25

26

27

31

32

33

34

35

36

37

41

42

43

44

45

46

47

51

52

53

54

W.K. France  
Ditch

CROSS

ROCK

CREEK

BRUSH

BRUSH

BRUSH

BRUSH

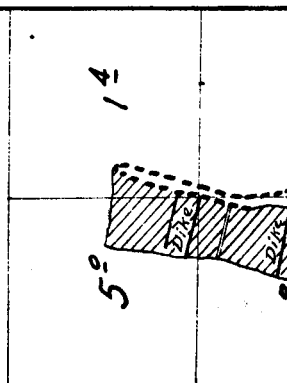
BRUSH

ANGE 20 E.

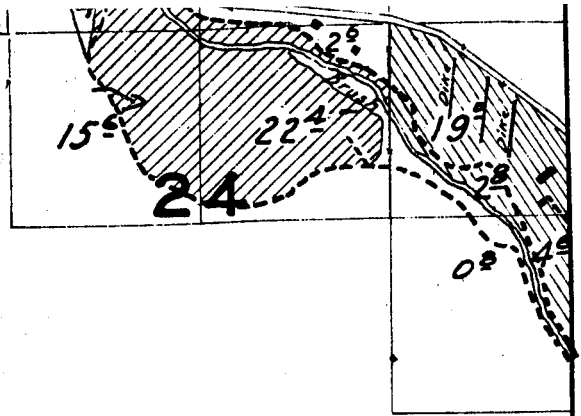
4-2-1

	1
3	2

	12
10	11



23



26

25



35

36

19

20

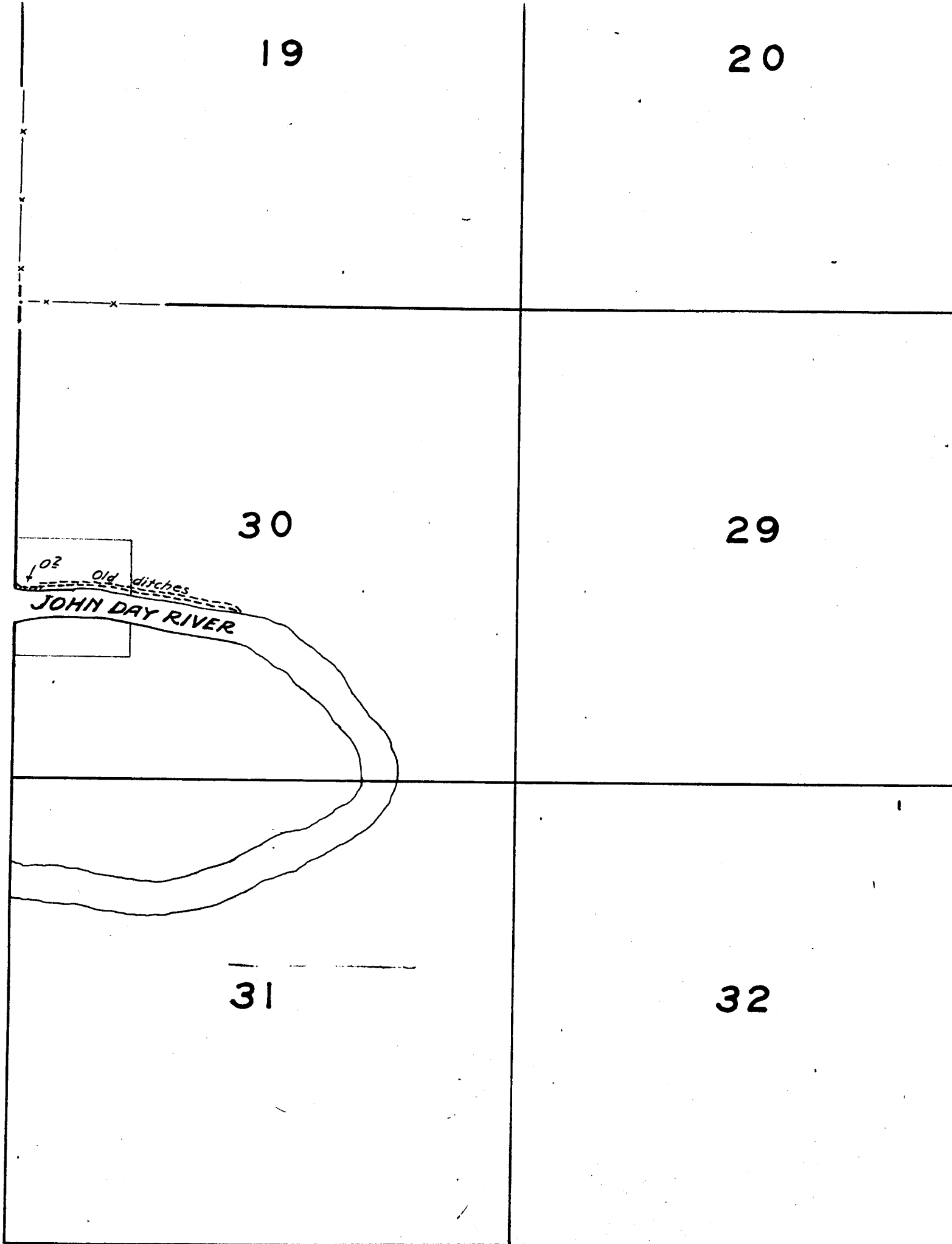
30

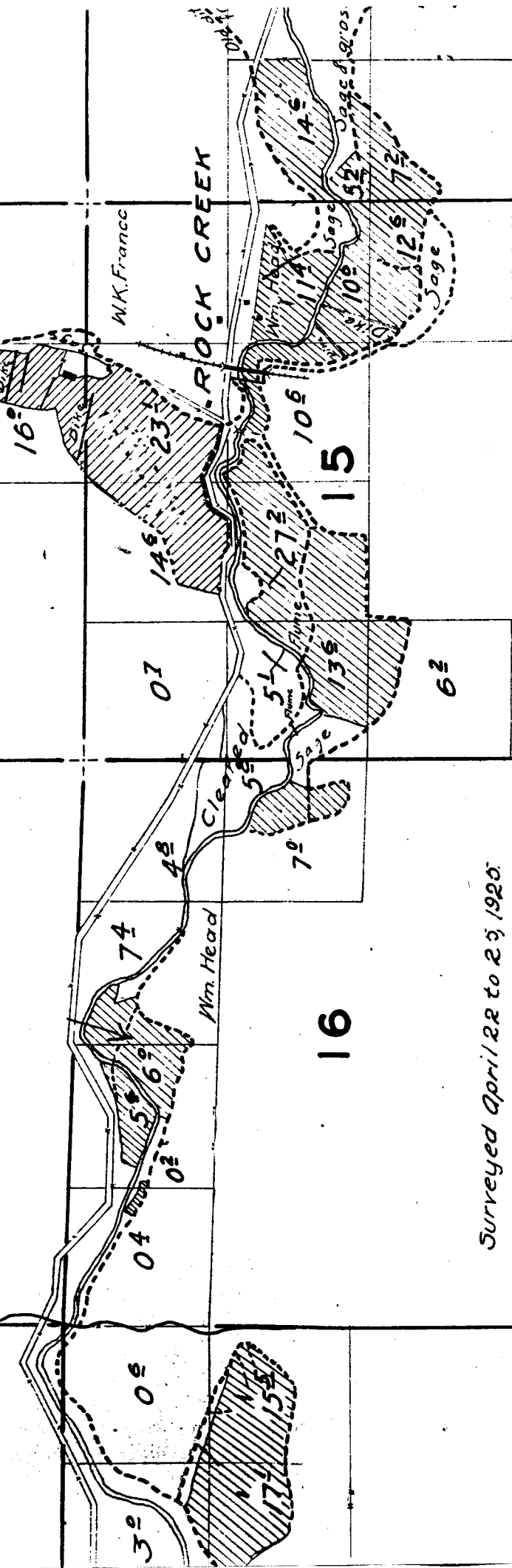
29

02  
old ditches  
JOHN DAY RIVER

31

32





Surveyed April 22 to 29, 1920.

21

Note:  
Streams and roads, except in  
the vicinity of irrigated land,  
are sketched in approximate  
location.

22

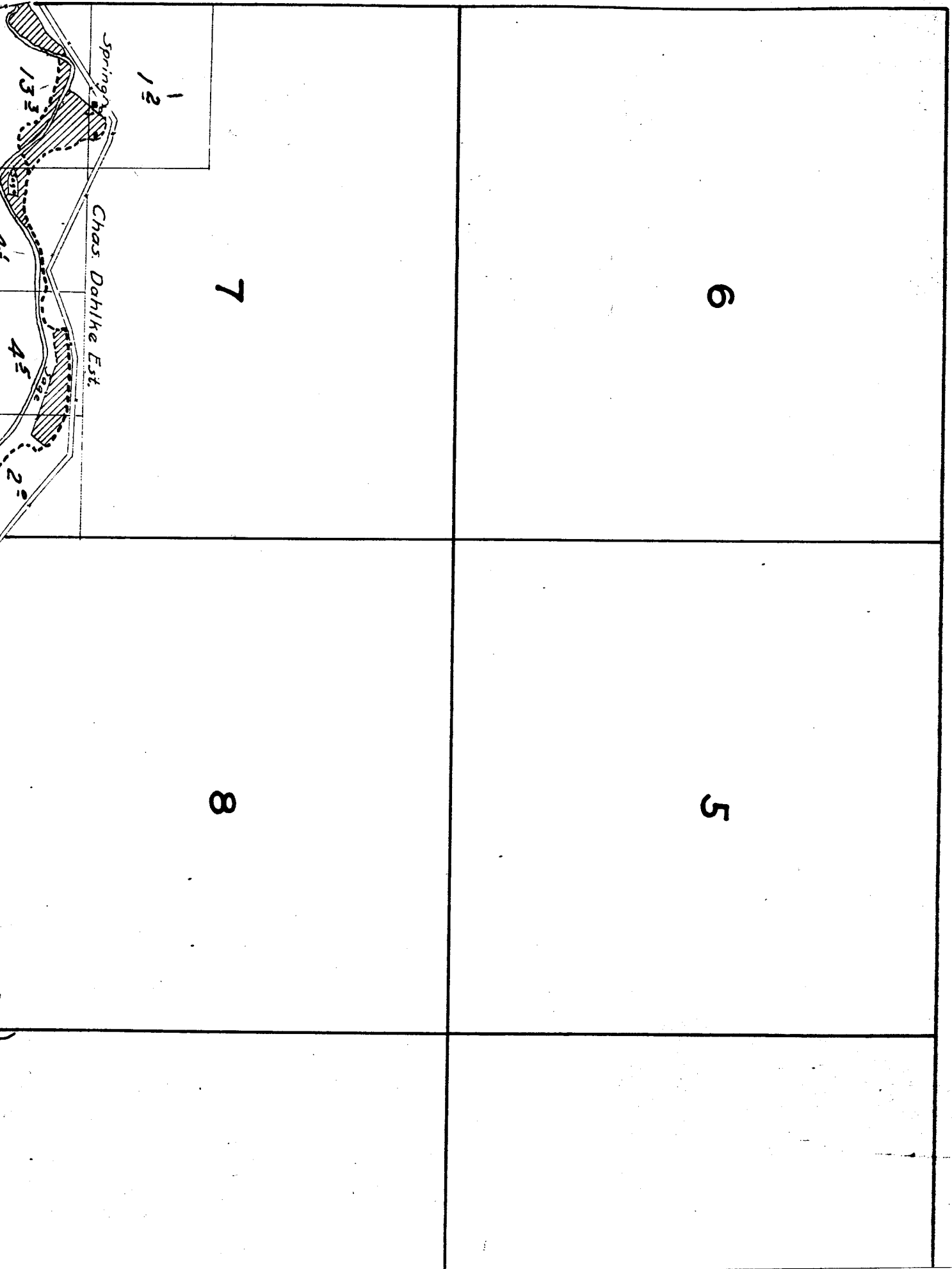
28

27

33

34







# TOWNSHIP 1 N., RANGE 20 E

4

3

9

10

