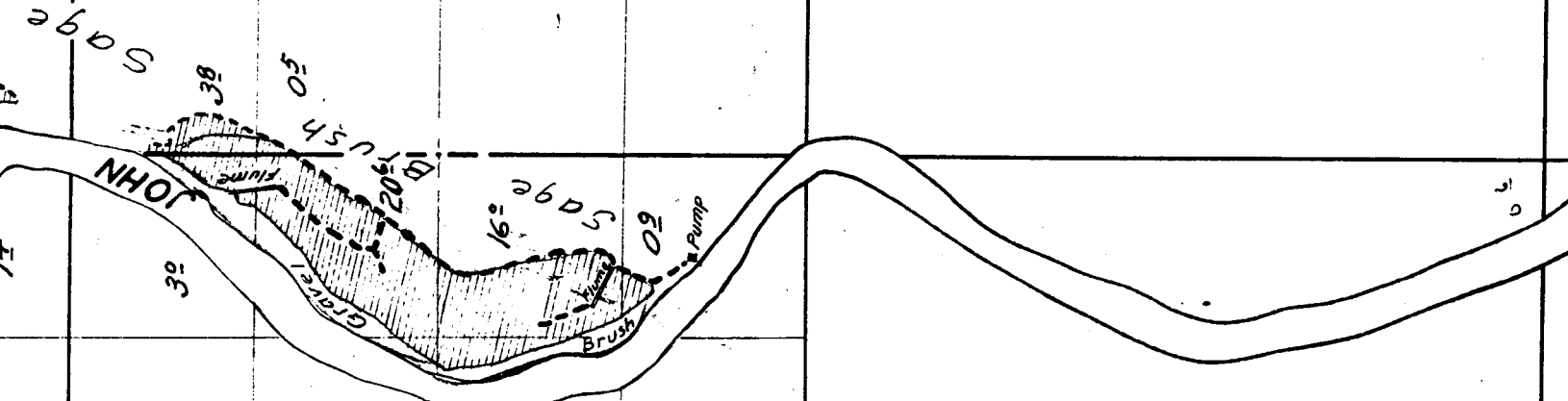


Butte Creek Land, Lumber & Live Stock Co.  
Fossil, Ore.

River Ranch



16

17

18

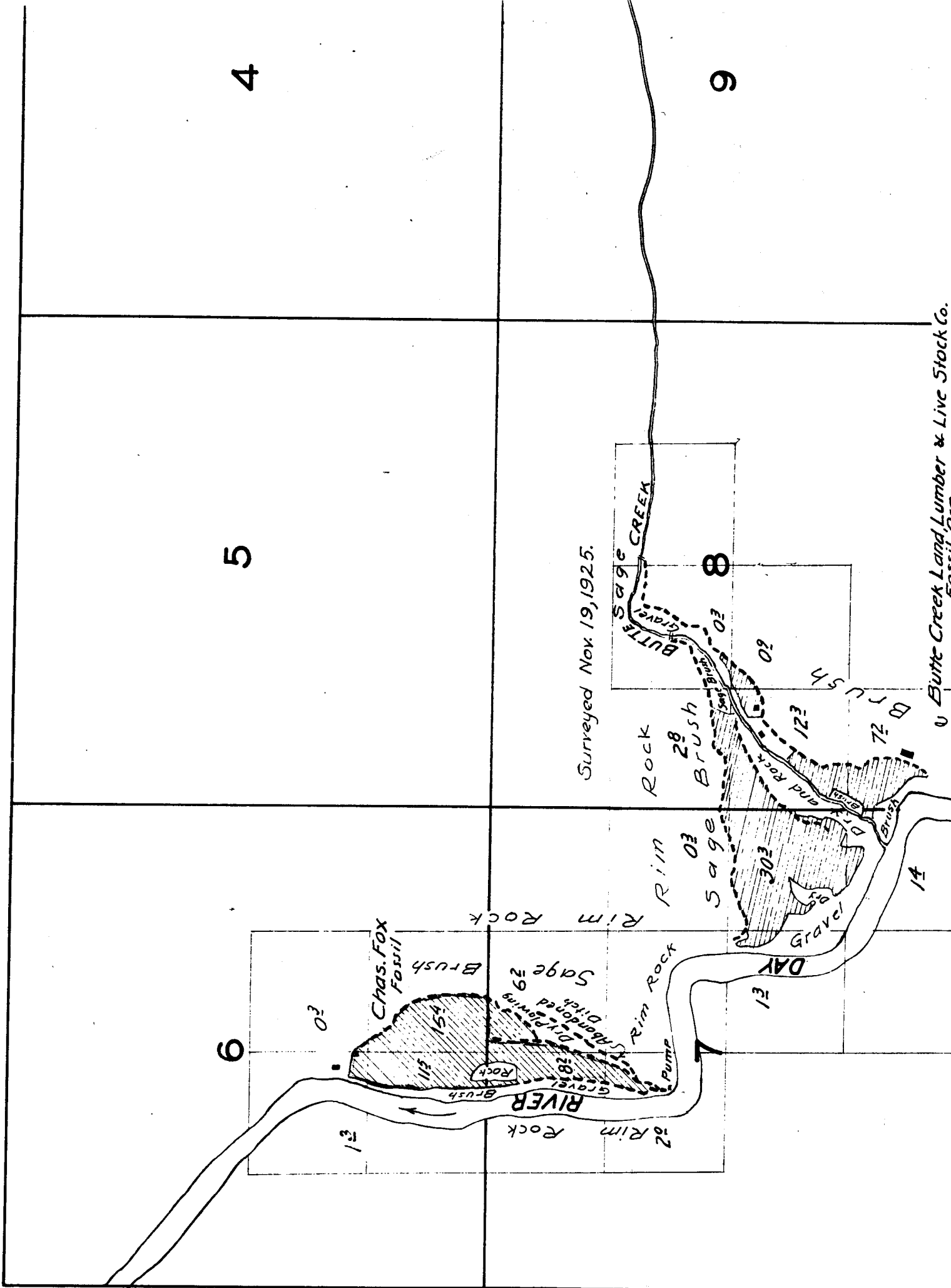
19

20

21

Note: Streams and river, except irrigated lands, sketched in original location.

# TOWNSH



# TOWNSHIP 6 S., RANGE 19 E.

4

3

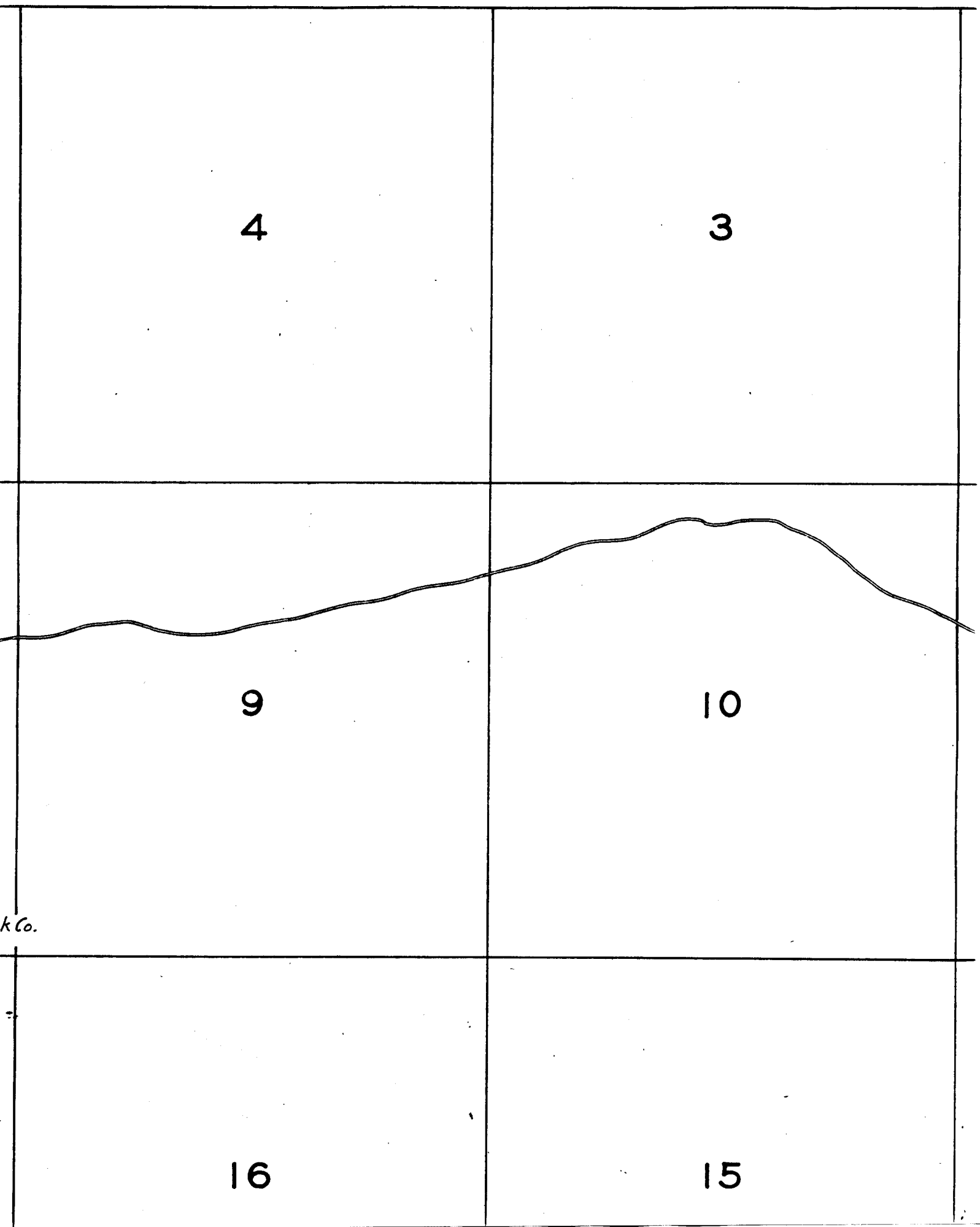
9

10

16

15

*k Co.*



23

24

26

25

35

36

19

20

30

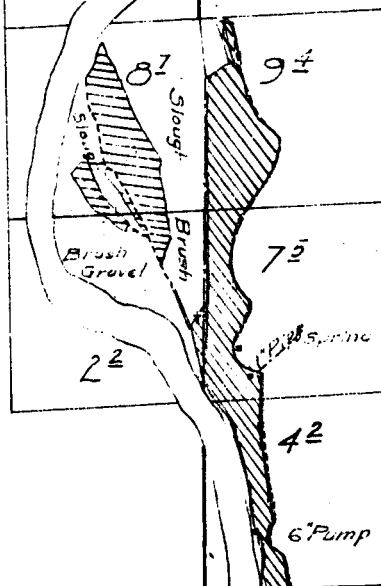
29

Sub-irrigation  
Farm Lane

Surveyed Aug. 25, 1926.

E.A. Mauer  
31

Frank Knox 32



25,1926.

29

33

27

34

16

*Note: Streams and river except in vicinity of irrigated lands, sketched in approximate location.*

15

21

22

3

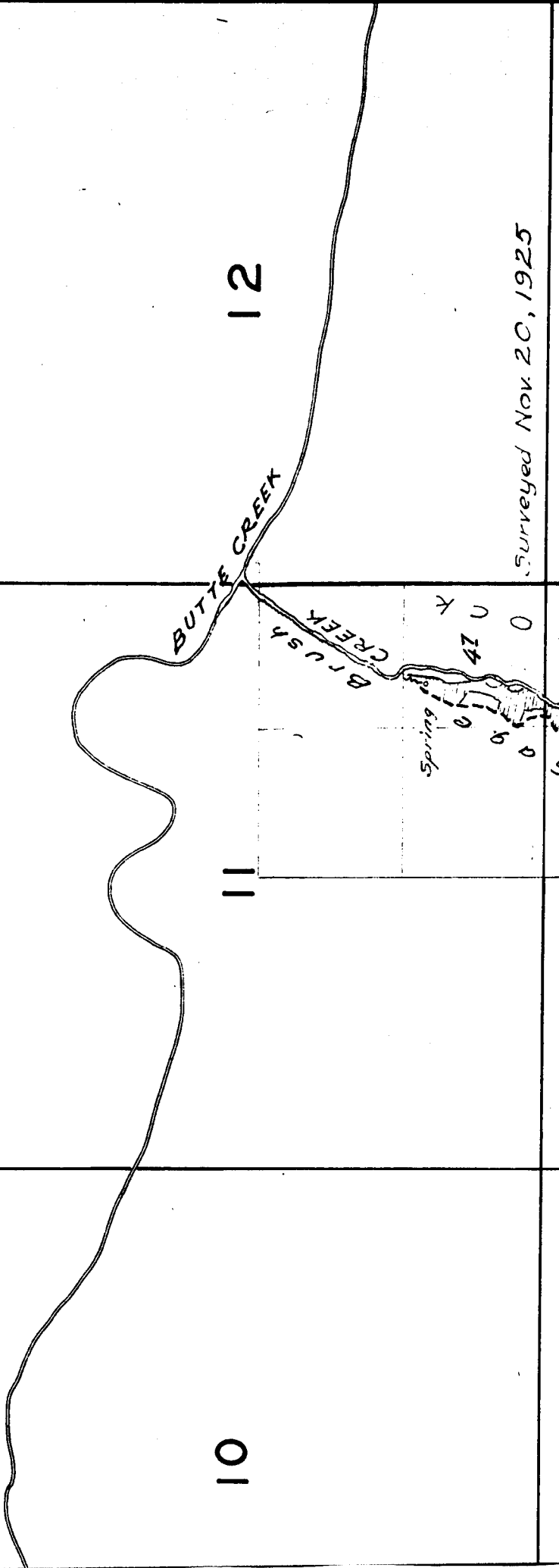
2

1

10

11


12



Surveyed Nov. 20, 1925



Surveyed Nov. 20, 1925



15

14

13

22

23

24