

TOWNSHIP 6 S., RANGE 19 E.

4

3

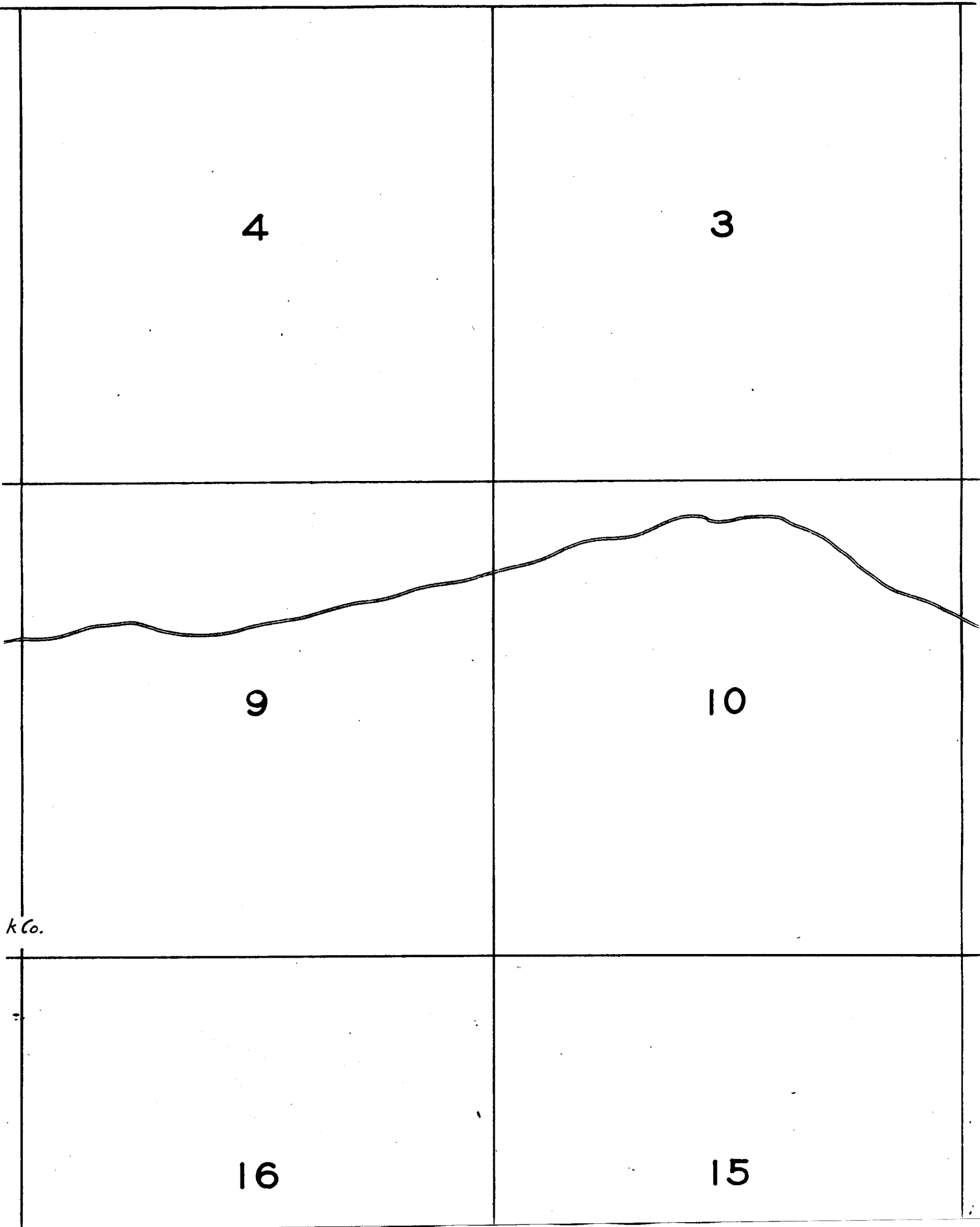
9

10

k Co.

16

15



23

24

26

25

35

36

19

20

30

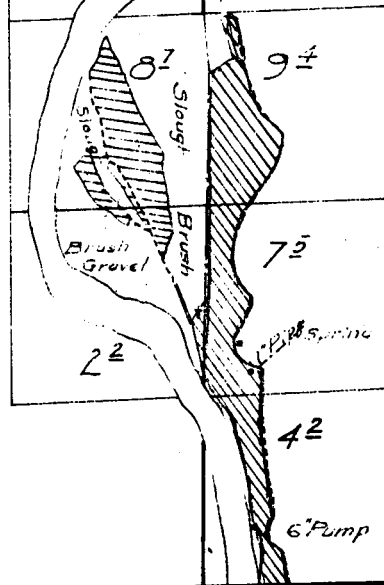
29

Sub-irrigation
Farm Land

Surveyed Aug. 25, 1926.

E.A. Mauer
31

Frank Knox 32



29

27

25, 1926.

33

34

16

Note: Streams and river, except in vicinity of irrigated lands, sketched in approximate location.

21

15

22

3

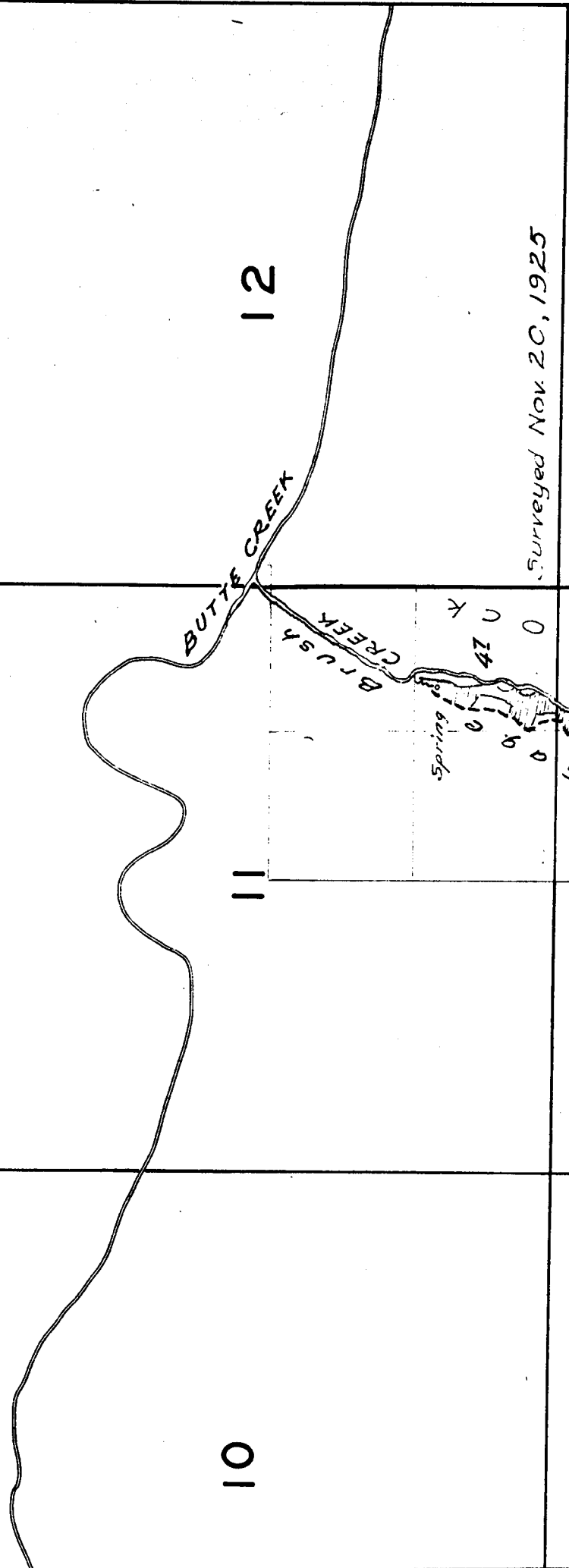
2

1

10

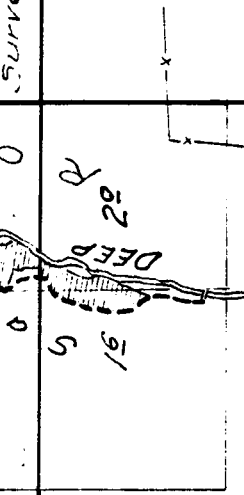
11

12



Surveyed Nov. 20, 1925

Surveyed Nov. 20, 1925



15

14

13

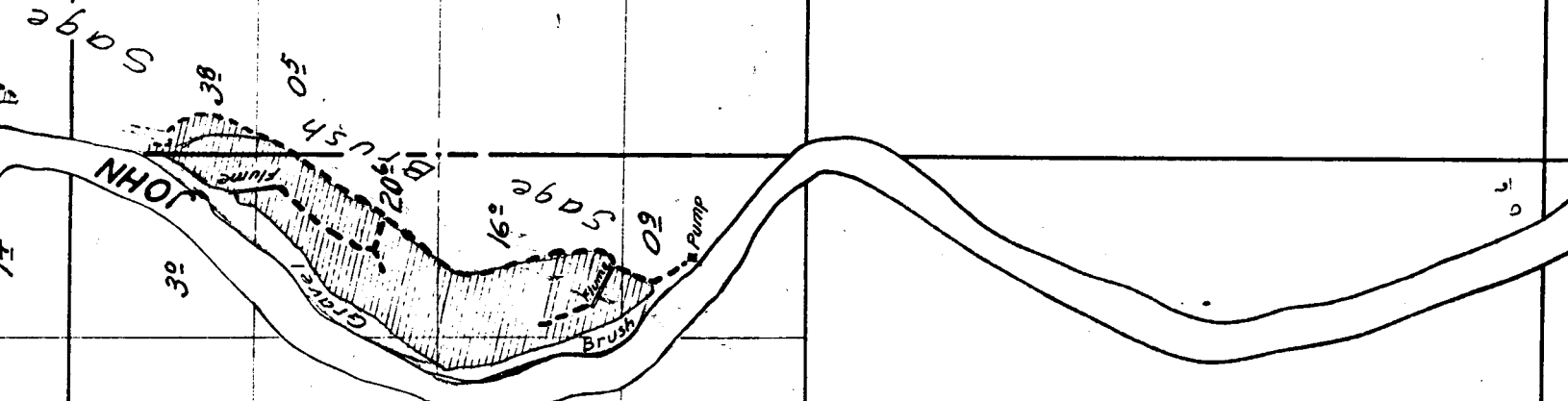
22

23

24

Butte Creek Land, Lumber & Live Stock Co.
Fossil, Ore.

River Ranch



16

17

18

19

20

21

Note: Streams and river, except irrigated lands, sketched in original location.